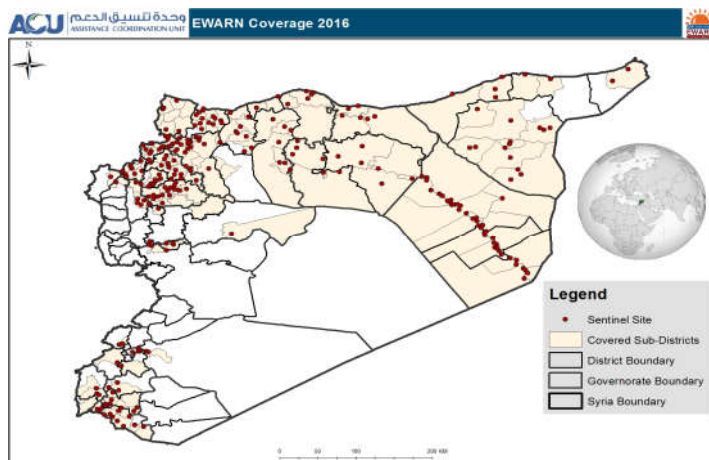


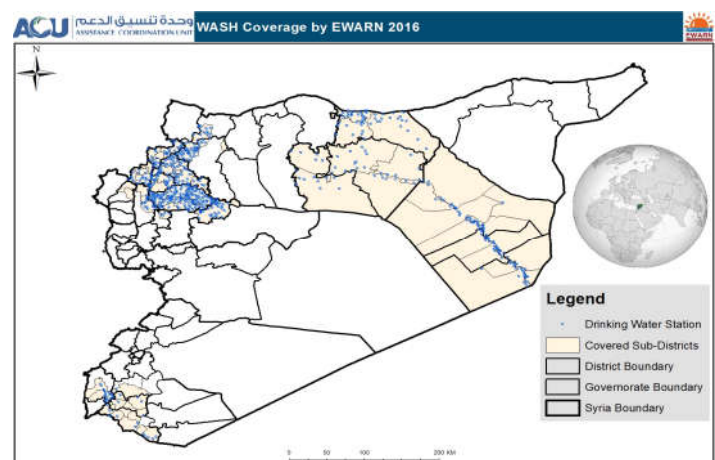
Highlights

- This report covers **478** drinking water sources monitored in **7** governorates. The percentages in this report represents only the sources monitored.
- **77% (369/478)** of the drinking water sources monitored were functioning. **23% (109/478)** were not functioning.
- In the areas that their stations are suspended, agricultural wells are used as an alternative water source, and tankers are used in water transportation.
- The treated water sources were **49% (179/369)**, while the operating stations without treatment were **51% (190/369)**. The monitored drinking water sources in Dar'a were all treated, whereas none were treated in Quneitra and Hama.
- Of the functioning water stations, **96% (354/369)** delivered water using a piping network and **4% (15/369)** delivered water using tankering.
- Coordination with UNICEF and WASH cluster to survey water plants infrastructure (mechanical equipments, electrical equipments, civil buildings and chemical equipments).

Coverage



EWARN covers **130** sub-districts, **40** districts in **12** governorates



WASH covers **65** sub-districts, **18** districts in **7** governorates

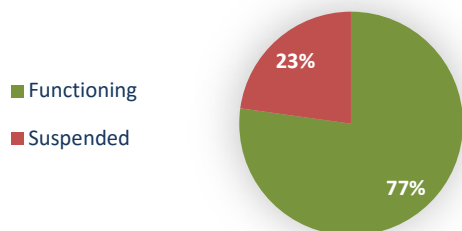
Drinking Water Stations Status in Each Governorate

Governorate	Drinking Water Stations Status		
	Total	Functioning	Suspended
Aleppo	42	35	7
Idleb	190	127	63
Hama	21	12	9
Ar-raqqa	92	80	12
Deir-ez-Zor	103	92	11
Dara	16	14	2
Quneitra	14	9	5
Total	478	369	109

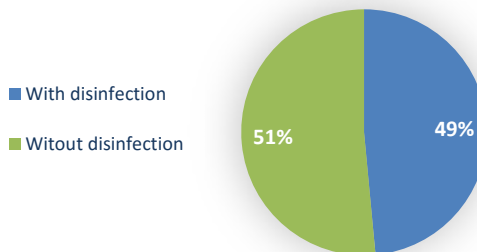
Governorate	Functioning DWS Chlorination Status		
	Total	With disinfection	Without disinfection
Aleppo	35	2	33
Idleb	127	51	76
Hama	12	0	12
Ar-raqqa	80	34	46
Deir-ez-Zor	92	78	14
Dara	14	14	0
Quneitra	9	0	9
Total	369	179	190

Drinking Water Stations Status

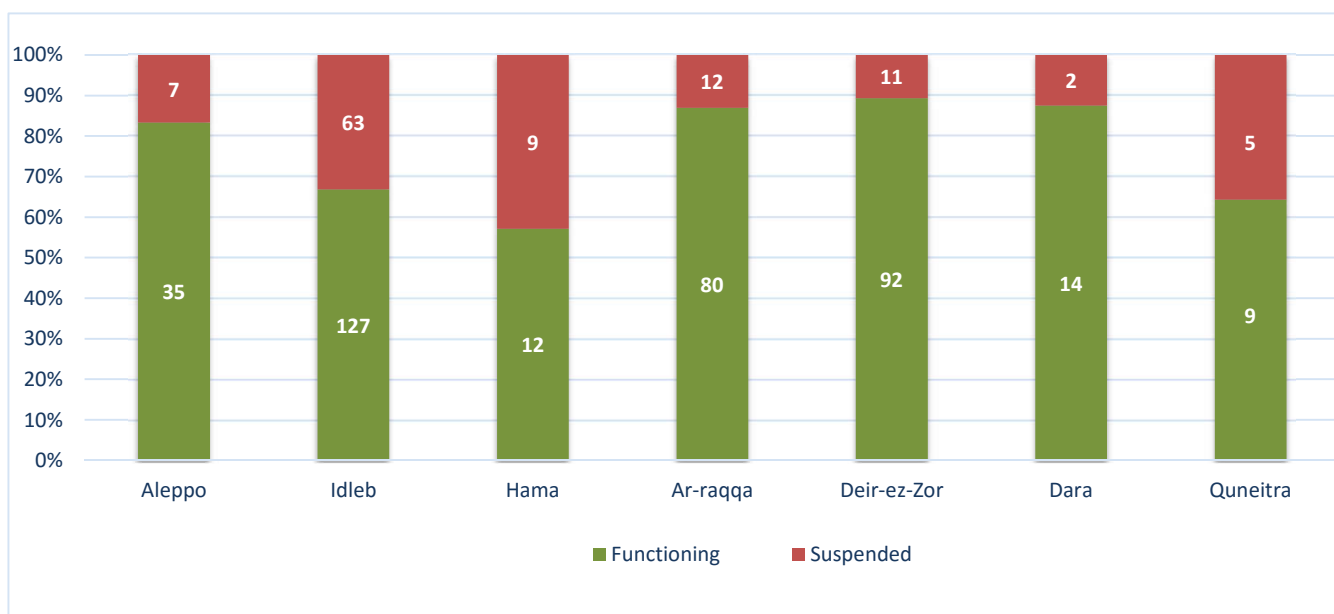
Drinking Water Stations Status



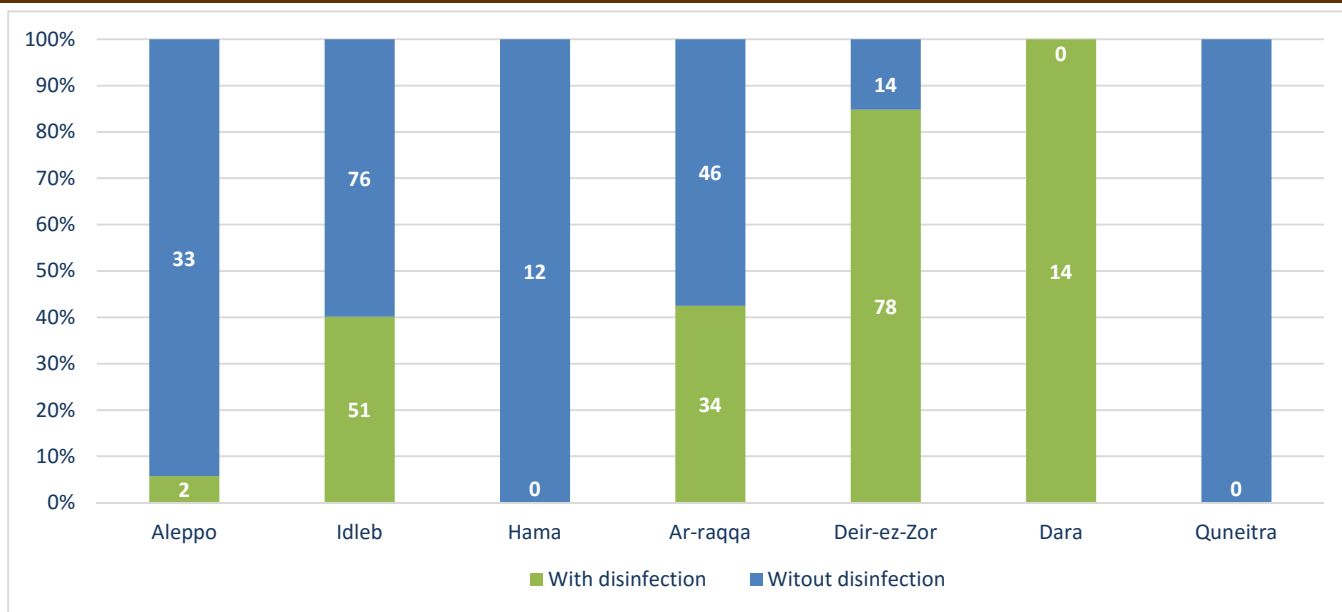
Functioning DWS Chlorination Status



Drinking Water Stations Status in Governorates

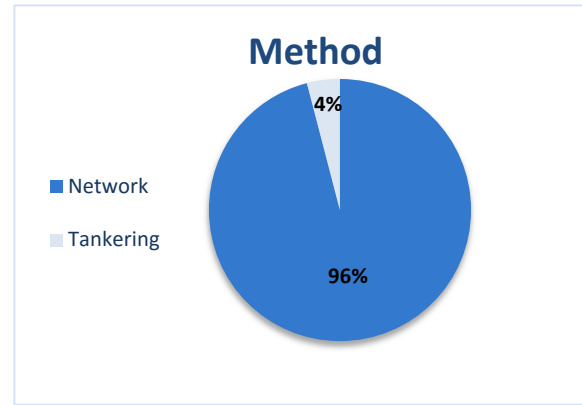


Functioning Drinking Water Stations Chlorination Status

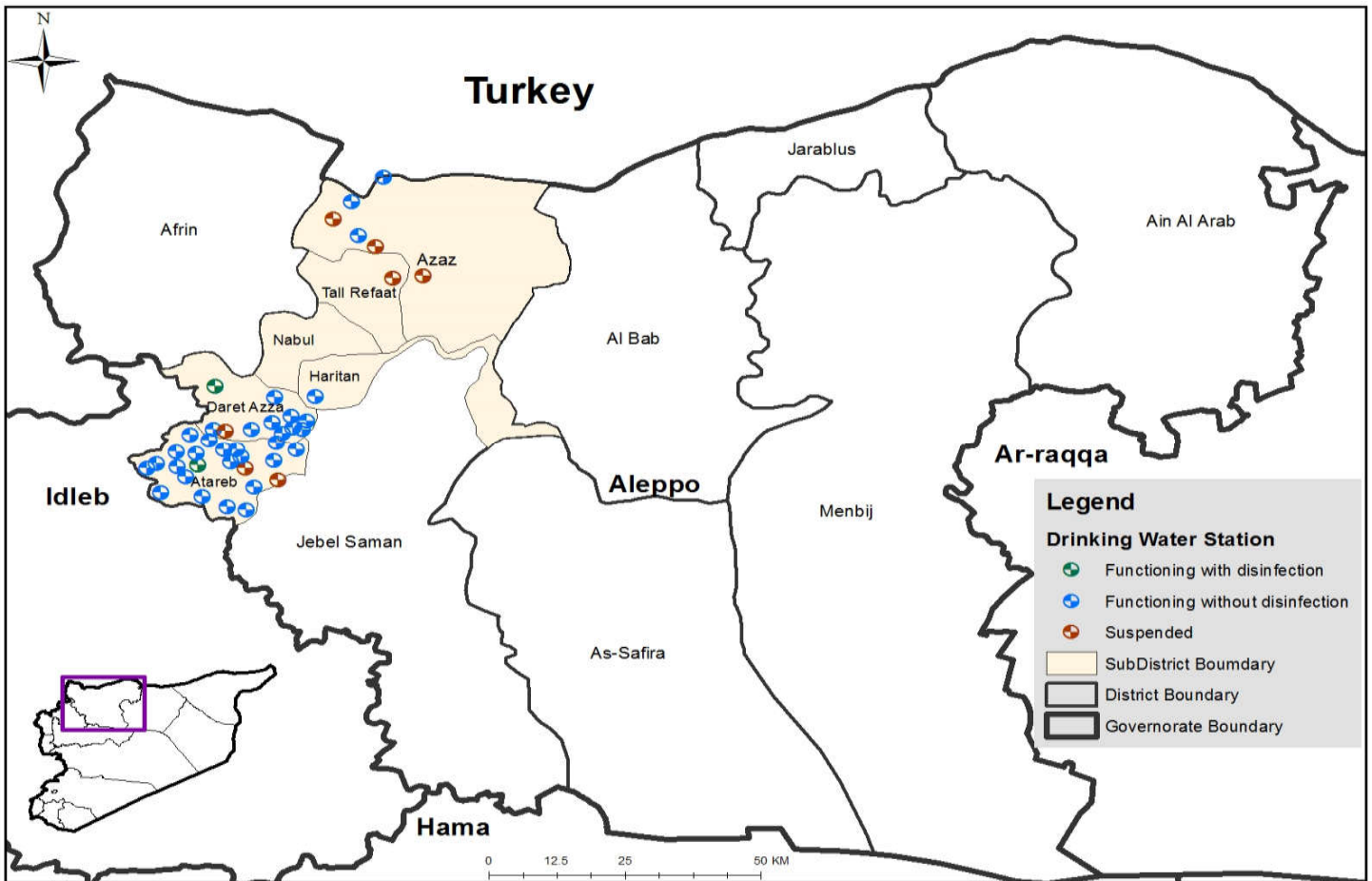


Method

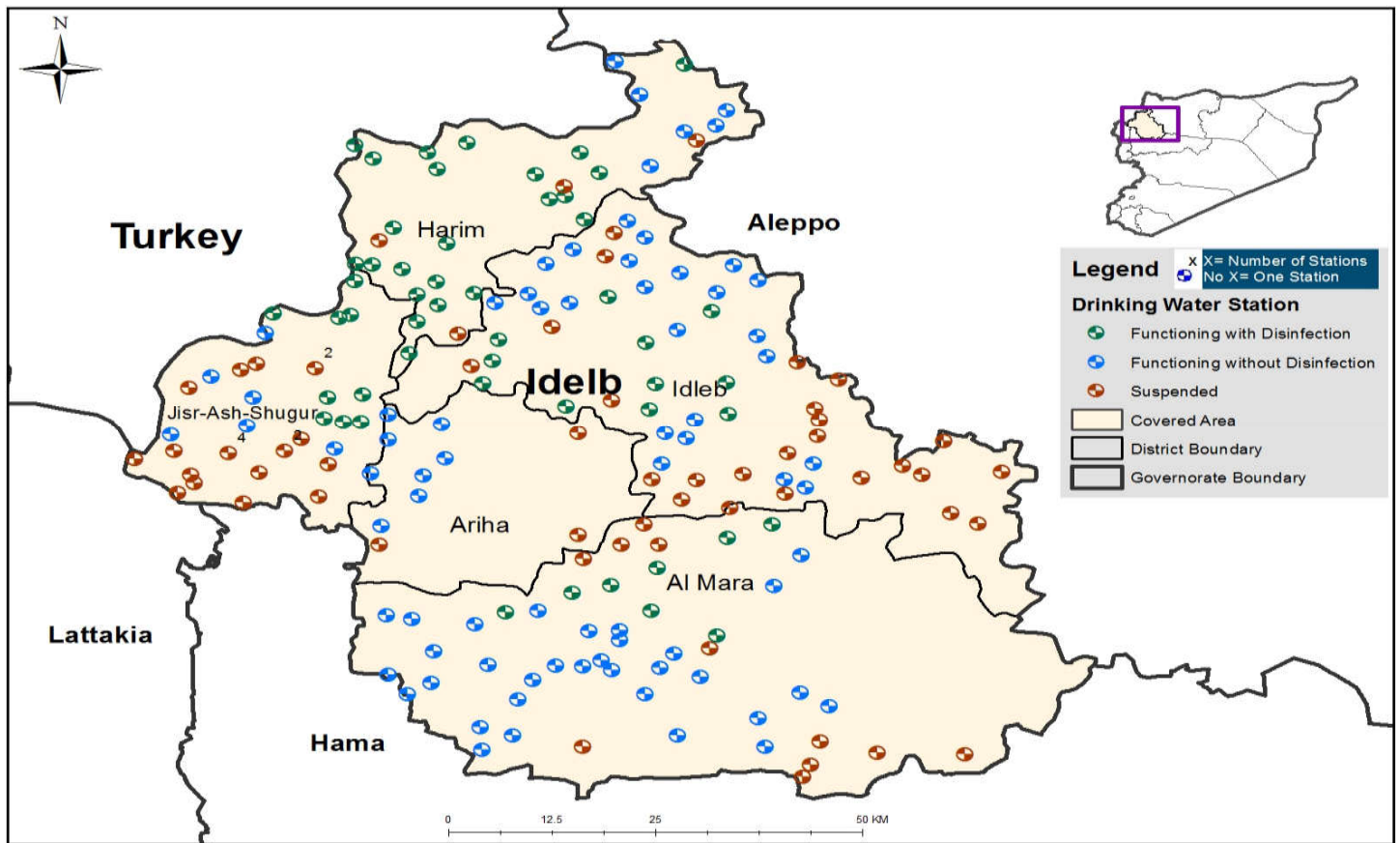
Governorate	Functioning DWS	Method	
		Network	Tankering
Aleppo	35	27	8
Idleb	127	123	4
Hama	12	10	2
Ar-raqqa	80	80	0
Deir-ez-Zor	92	91	1
Dara	14	14	0
Quneitra	9	9	0
Total	369	354	15



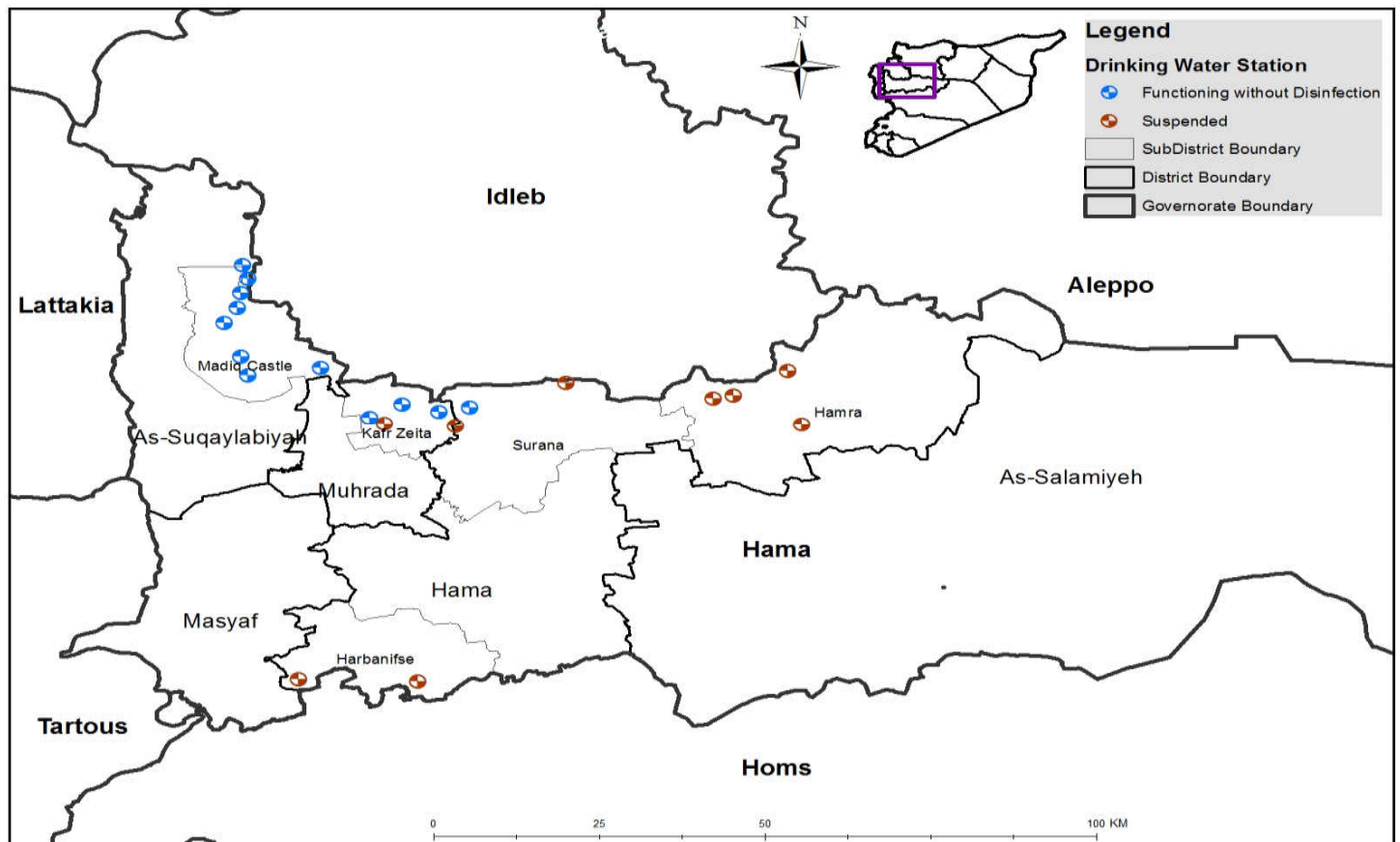
Drinking Water Stations Distribution in Aleppo



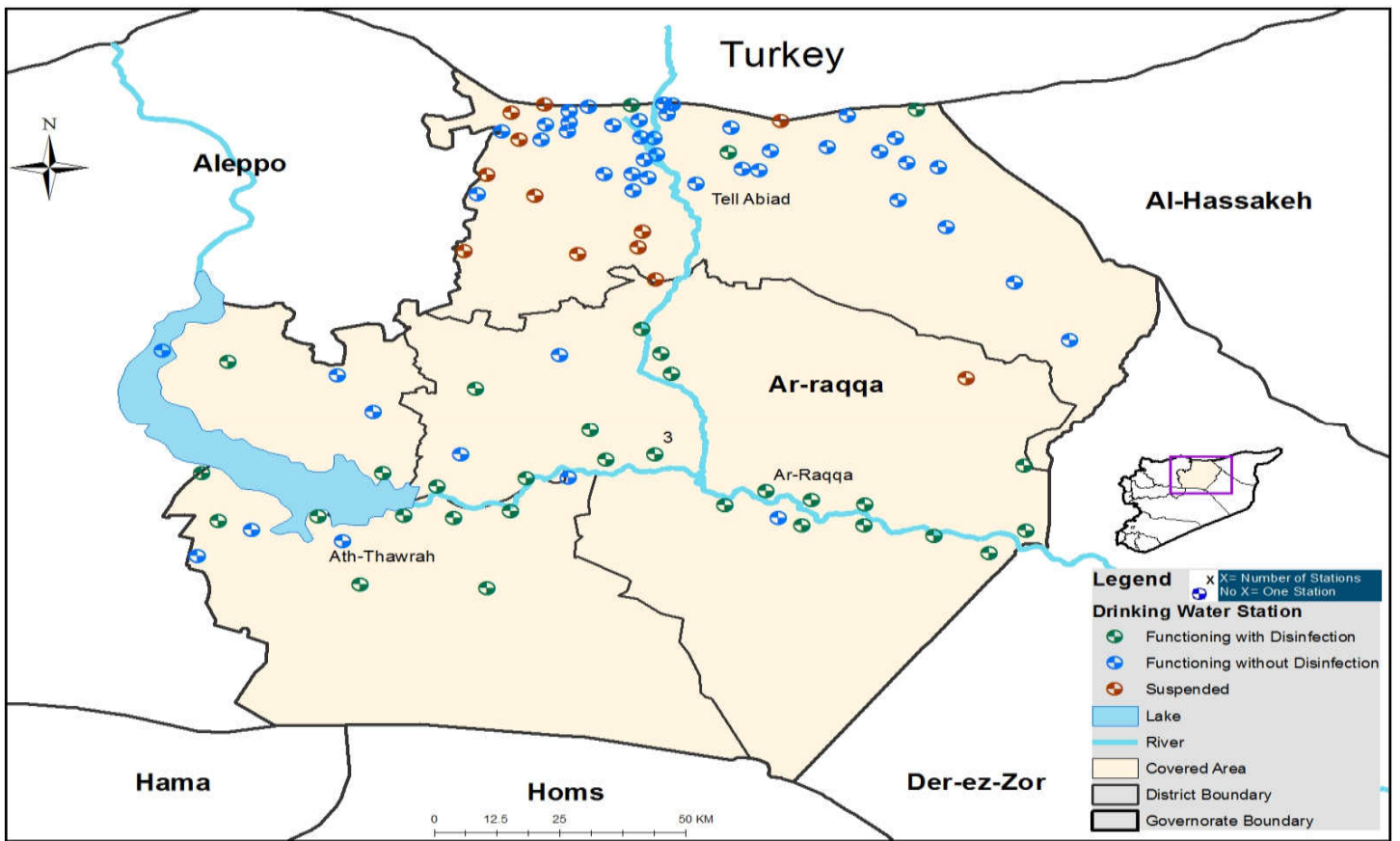
Drinking Water Stations Distribution in Idleb



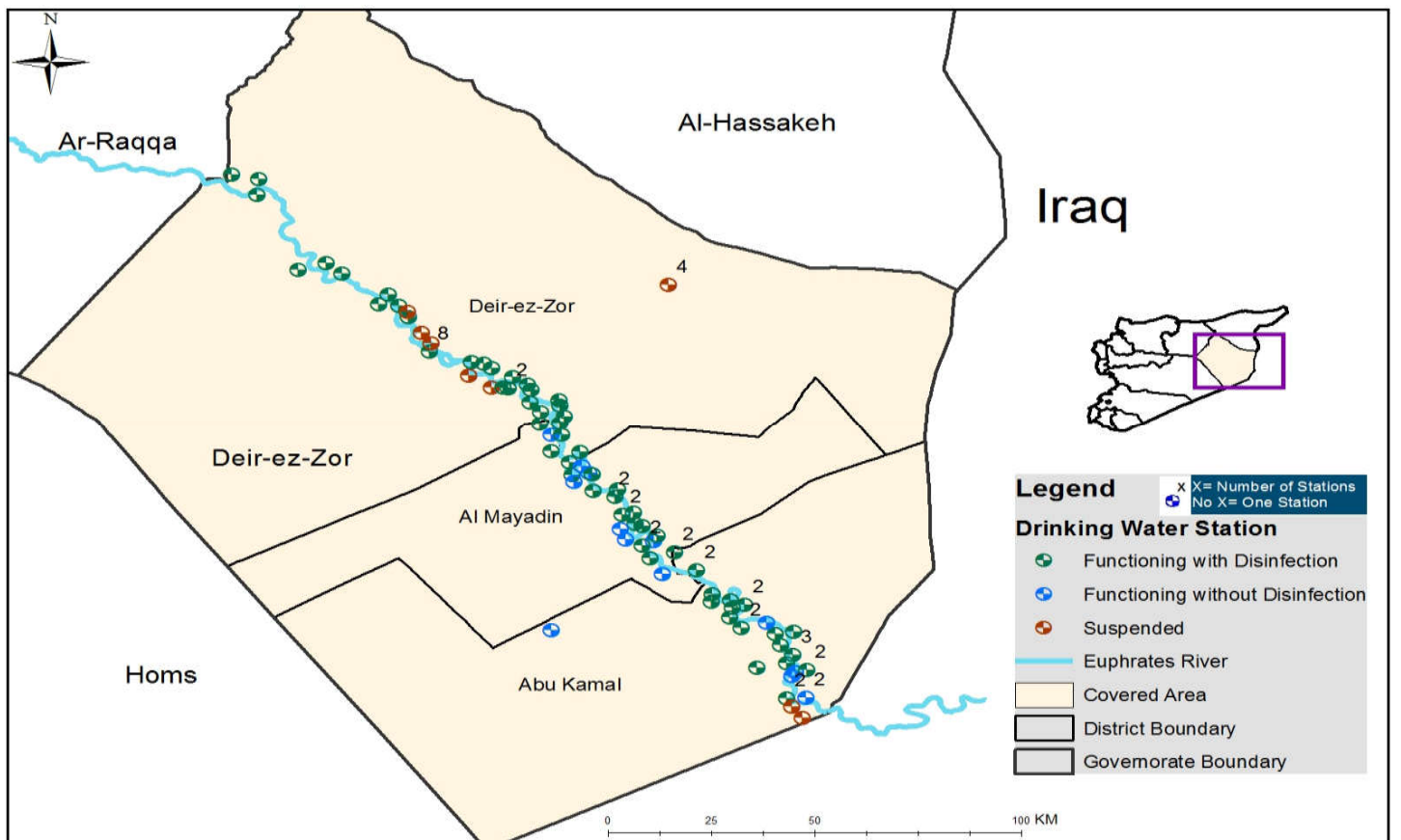
Drinking Water Stations Distribution in Hama



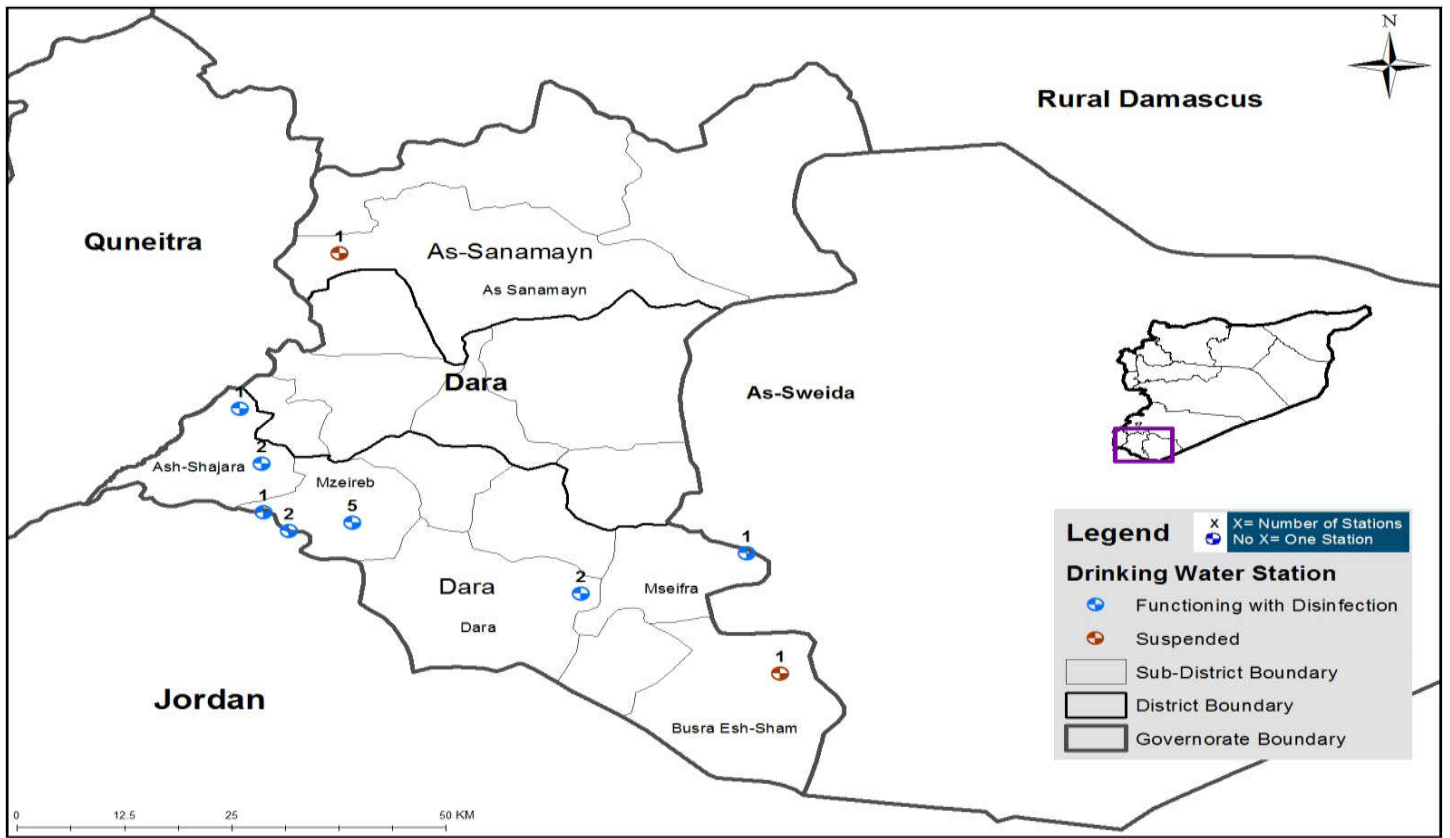
Drinking Water Stations Distribution in Ar-raqqa



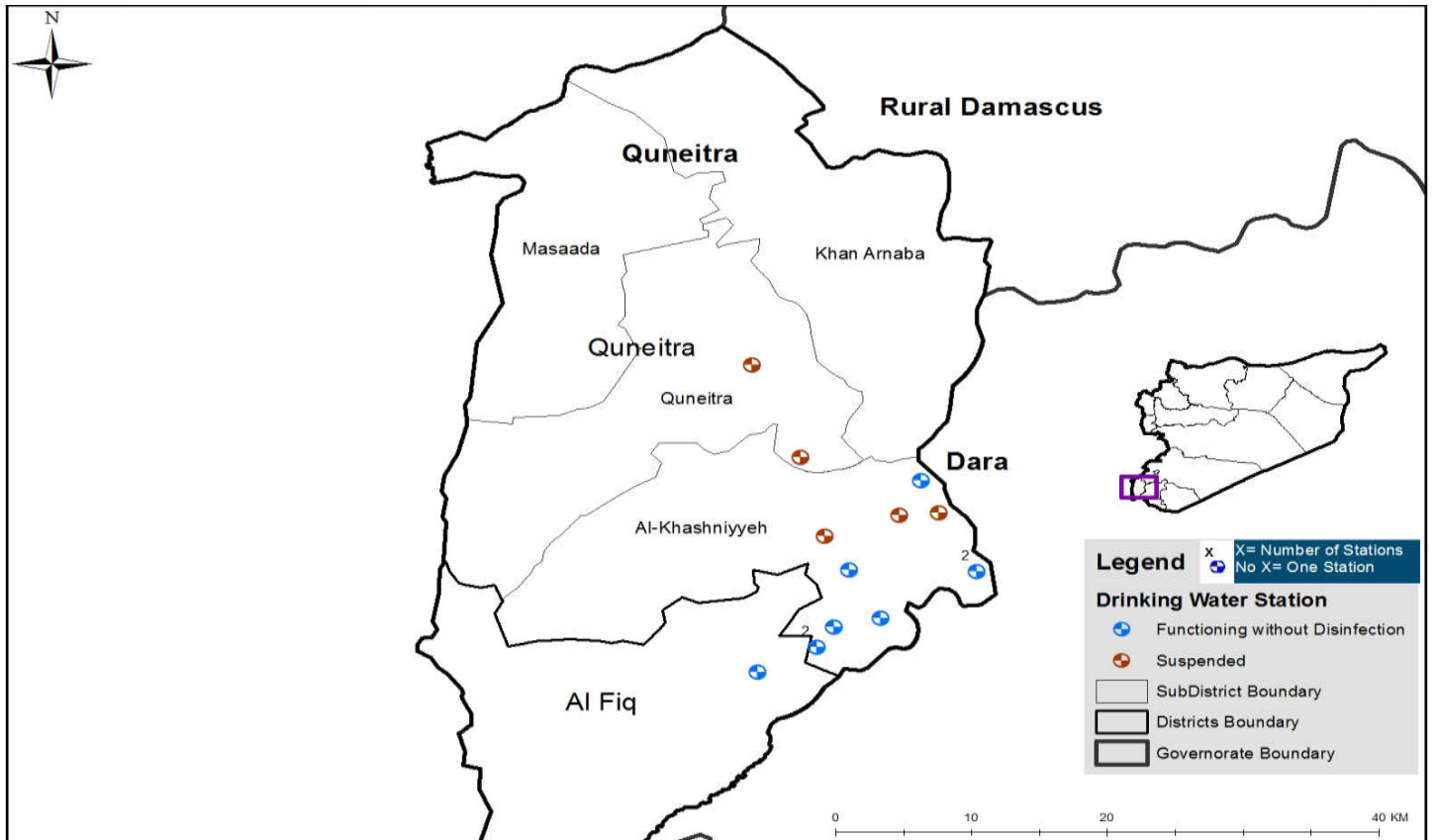
Drinking Water Stations Distribution in Deir-ez-Zor



Drinking Water Stations Distribution in Dara



Drinking Water Stations Distribution in Quneitra



WASH = Water Sanitation and Hygiene

DWS = Drinking Water Station