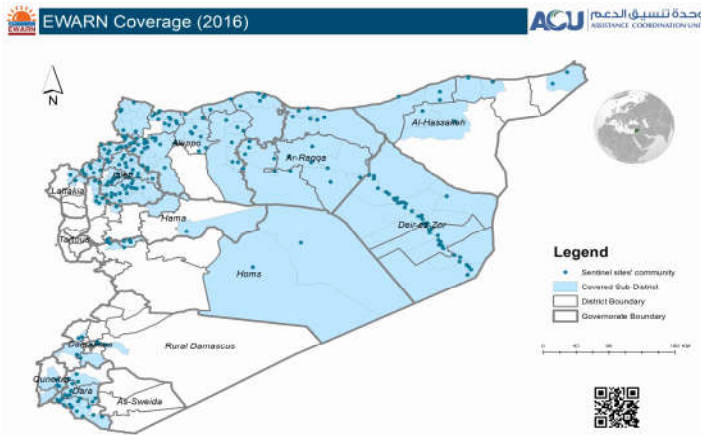


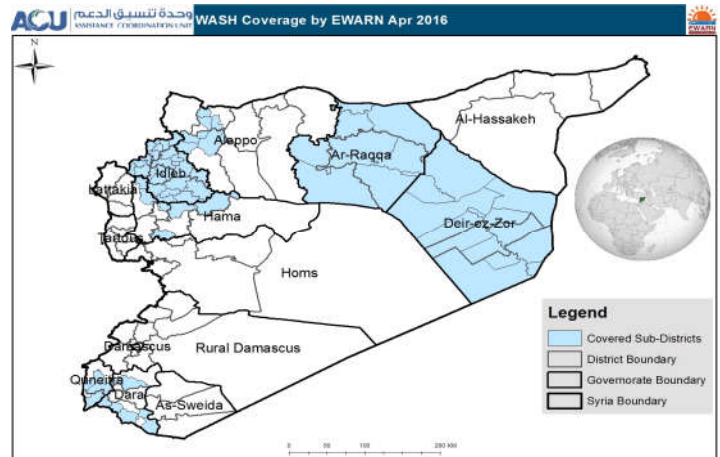
Highlights

- This report covers **482** drinking water sources monitored in **7** governorates. The percentages in this report represents only the sources monitored.
- **75% (363/482)** of the drinking water sources monitored were functioning. **25% (119/482)** were not functioning.
- In the areas that their stations are suspended, agricultural wells are used as an alternative water source, and tankers are used in water transportation.
- The treated water sources were **46% (166/363)**, while the operating stations without treatment were **54% (197/363)**. The monitored drinking water sources in Dar'a were all treated, whereas none were treated in Quneitra and Hama.
- Of the functioning water stations, **96% (347/363)** delivered water using a piping network and **4% (16/363)** delivered water using tankering.
- Disinfected water stations percentage in Ar-raqqa governorate decreased from **43%** in week **14** to **21%** in week **16**.
- WASH team is carrying out a survey of all water sources within the eastern part of the **city of Aleppo** and will be included in the next bulletin.
- Coordination with UNICEF and WASH cluster to survey water plants infrastructure (mechanical equipments, electrical equipments, civil buildings and chemical equipments) 150 had been done.

Coverage



EWARN covers 130 sub-districts, 40 districts in 12 governorates



WASH covers 71 sub-districts, 20 districts in 7 governorates

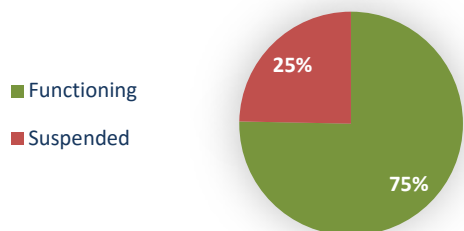
Drinking Water Stations Status in Each Governorate

| Governorate | Drinking Water Stations Status | | |
|--------------|--------------------------------|-------------|------------|
| | Total | Functioning | Suspended |
| Aleppo | 42 | 37 | 5 |
| Idleb | 190 | 125 | 65 |
| Hama | 27 | 12 | 15 |
| Ar-raqqa | 92 | 80 | 12 |
| Deir-ez-Zor | 95 | 86 | 9 |
| Dara | 23 | 16 | 7 |
| Quneitra | 13 | 7 | 6 |
| Total | 482 | 363 | 119 |

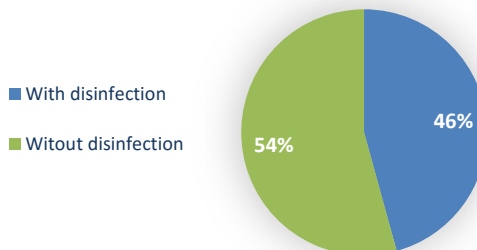
| Governorate | Functioning DWS Chlorination Status | | |
|--------------|-------------------------------------|-------------------|----------------------|
| | Total | With disinfection | Without disinfection |
| Aleppo | 37 | 4 | 33 |
| Idleb | 125 | 55 | 70 |
| Hama | 12 | 0 | 12 |
| Ar-raqqa | 80 | 17 | 63 |
| Deir-ez-Zor | 86 | 74 | 12 |
| Dara | 16 | 16 | 0 |
| Quneitra | 7 | 0 | 7 |
| Total | 363 | 166 | 197 |

Drinking Water Stations Status

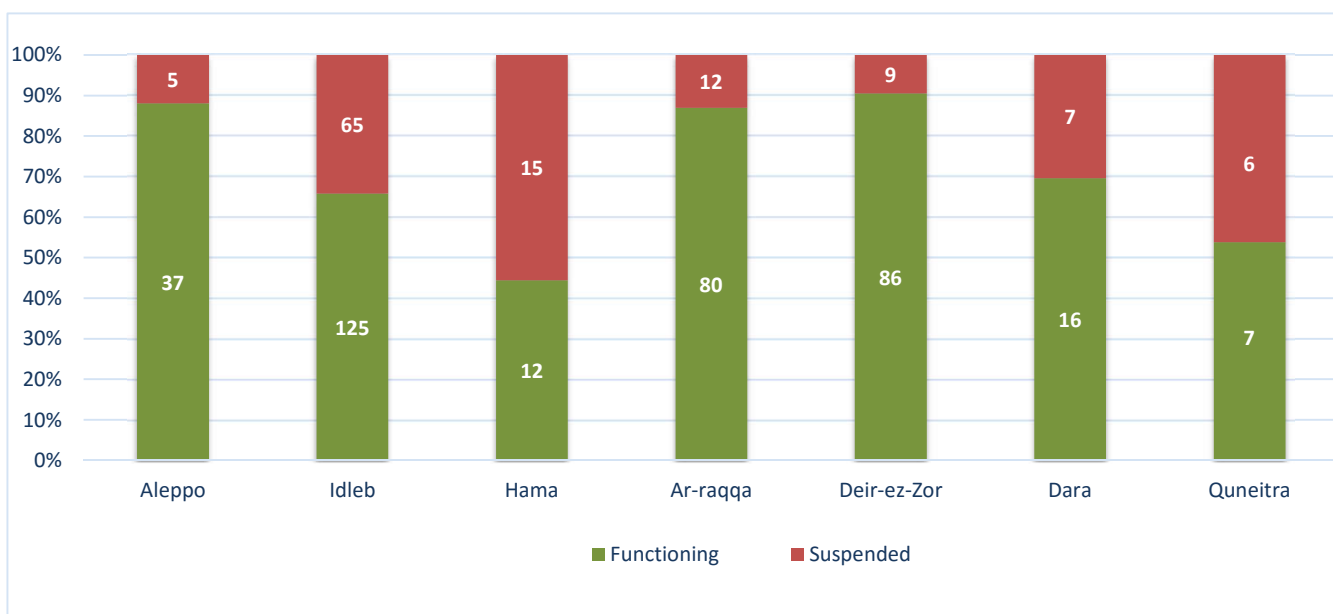
Drinking Water Stations Status



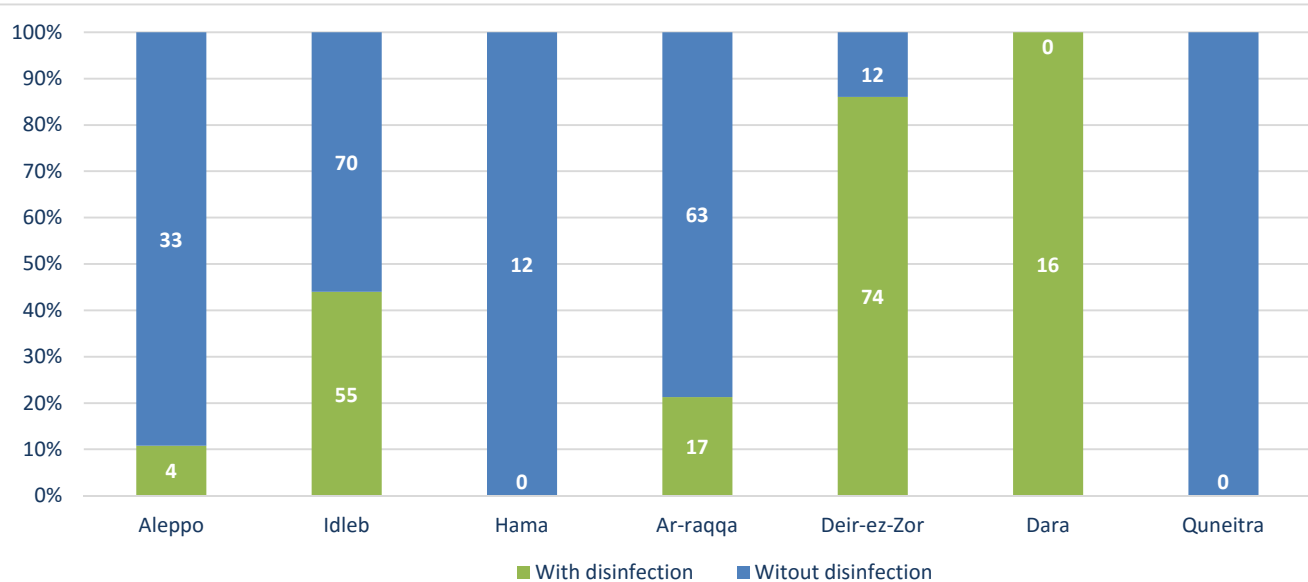
Functioning DWS Chlorination Status



Drinking Water Stations Status in Governorates

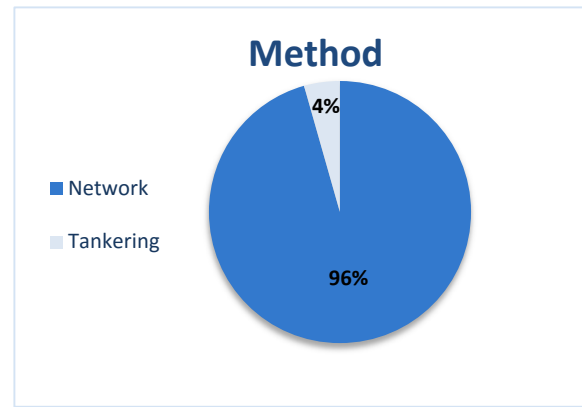


Functioning Drinking Water Stations Chlorination Status

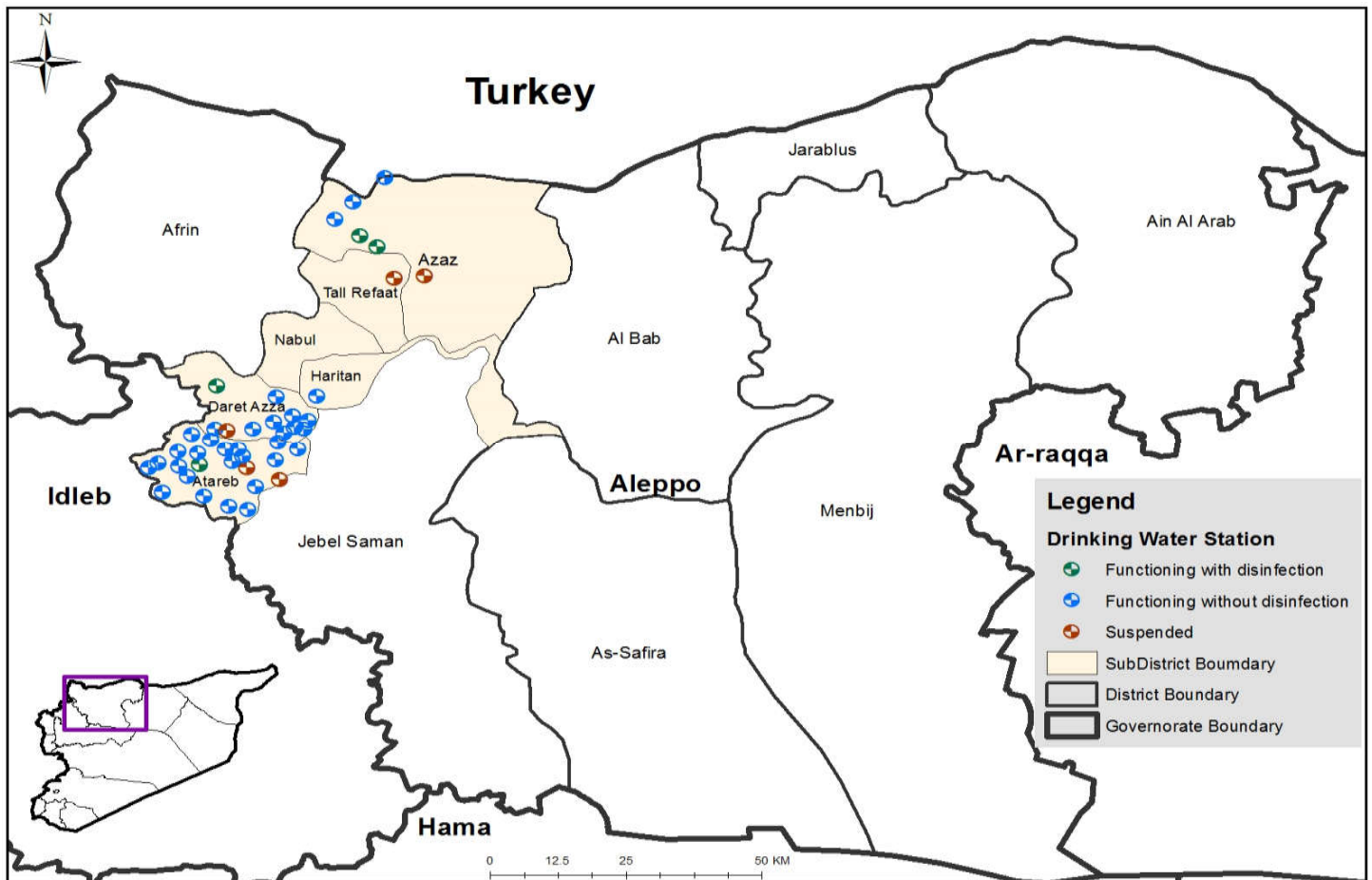


Method

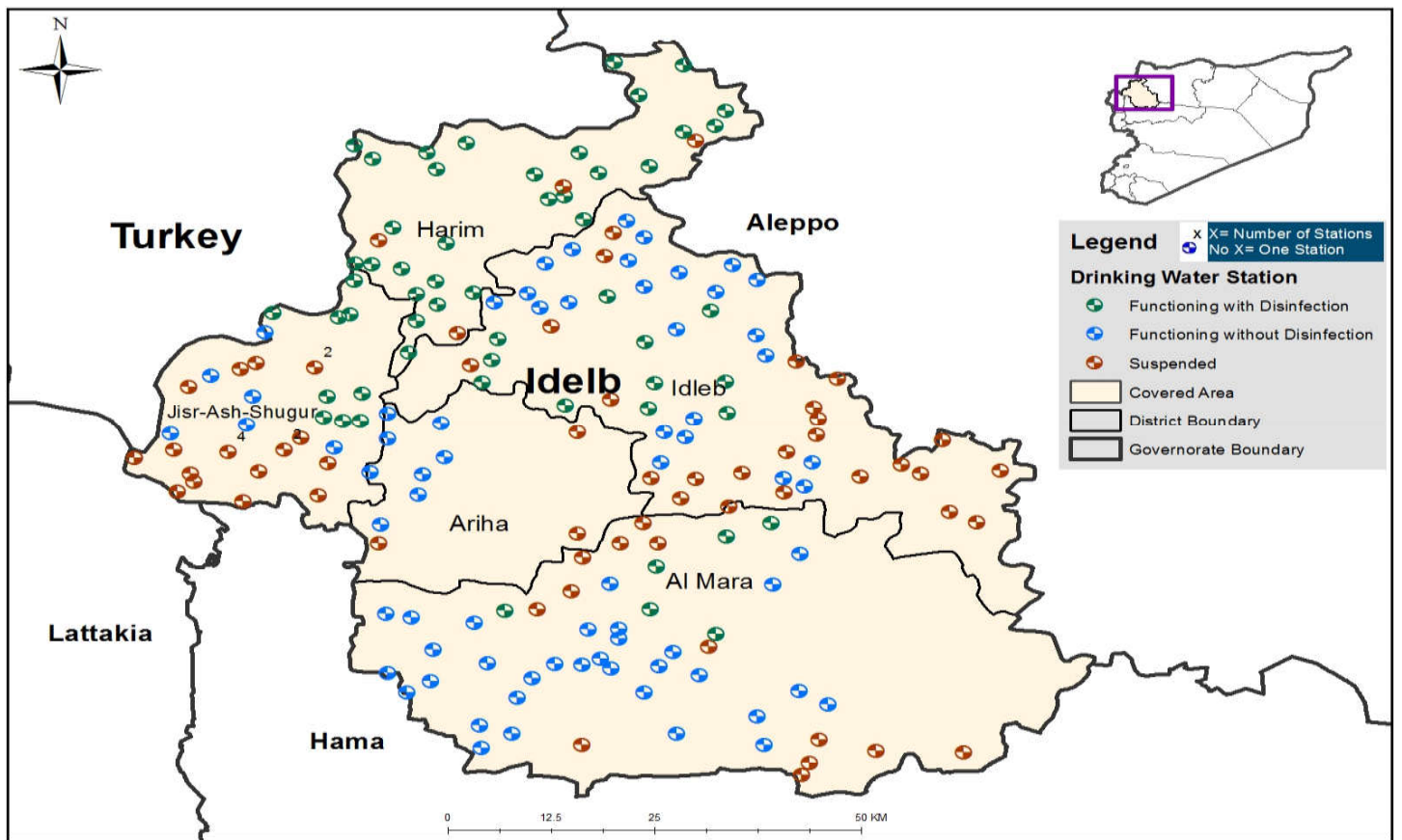
| Governorate | Functioning DWS | Method | |
|--------------|-----------------|------------|-----------|
| | | Network | Tankering |
| Aleppo | 37 | 29 | 8 |
| Idleb | 125 | 120 | 5 |
| Hama | 12 | 10 | 2 |
| Ar-raqqqa | 80 | 80 | 0 |
| Deir-ez-Zor | 86 | 85 | 1 |
| Dara | 16 | 16 | 0 |
| Quneitra | 7 | 7 | 0 |
| Total | 363 | 347 | 16 |



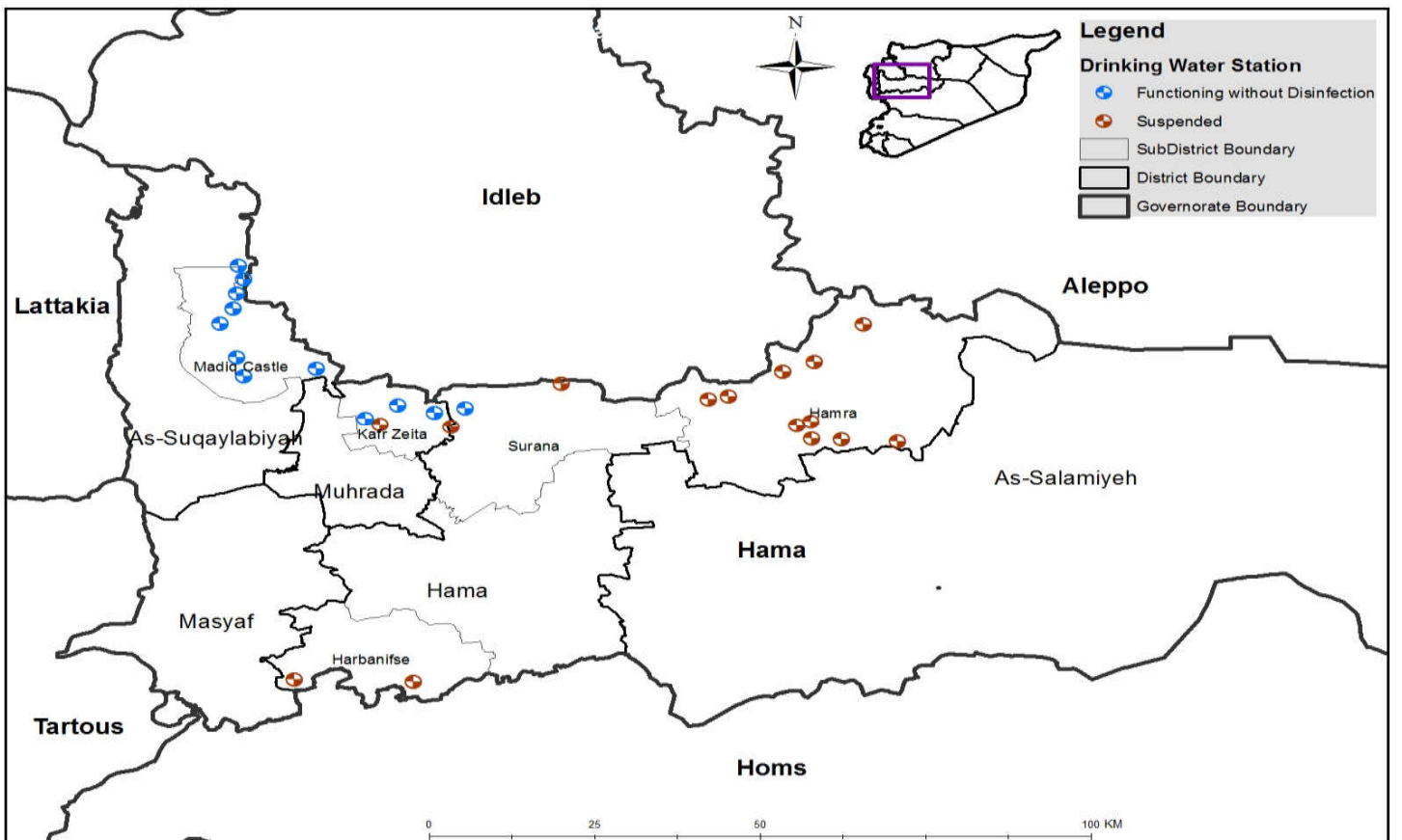
Drinking Water Stations Distribution in Aleppo



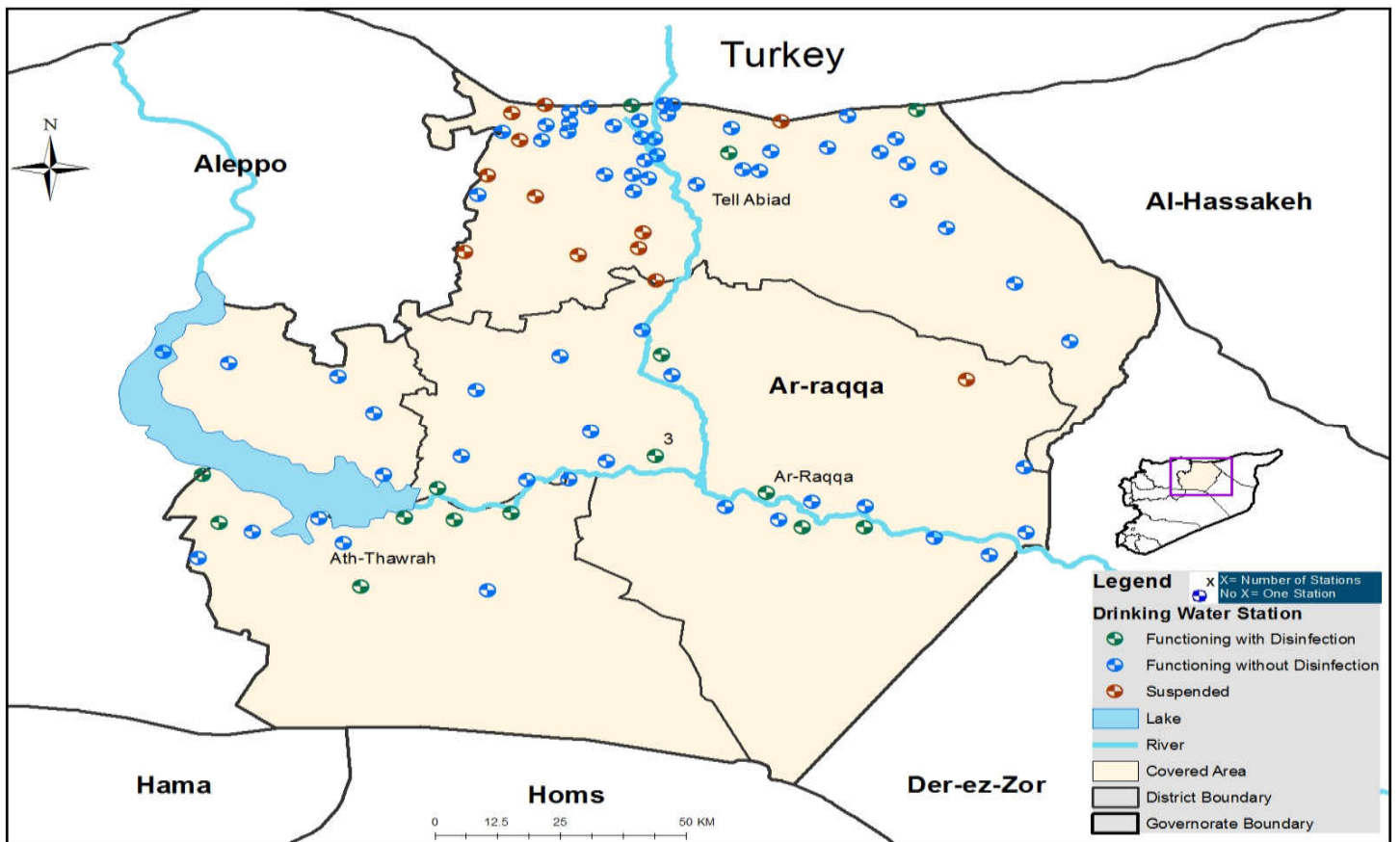
Drinking Water Stations Distribution in Idleb



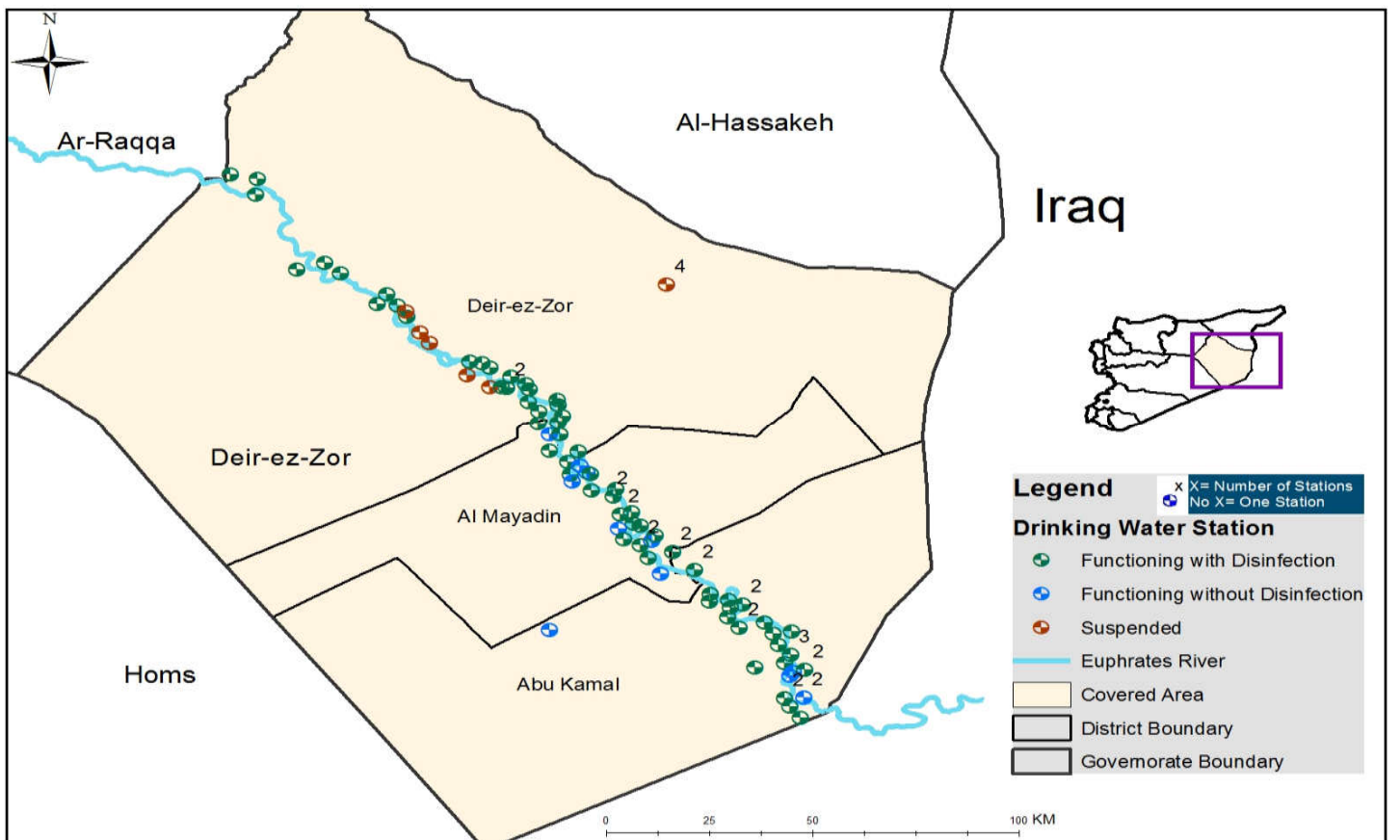
Drinking Water Stations Distribution in Hama



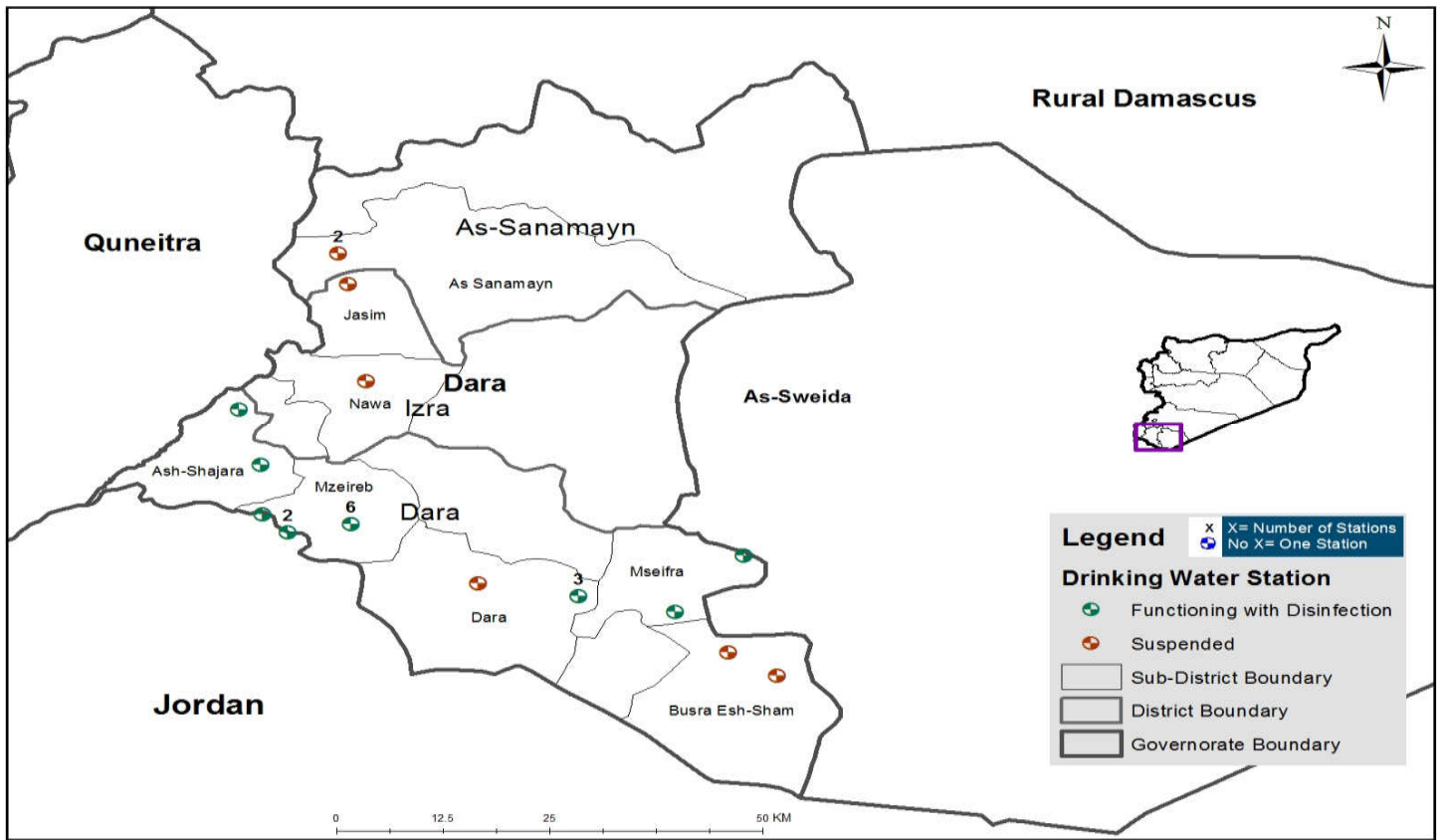
Drinking Water Stations Distribution in Ar-raqqa



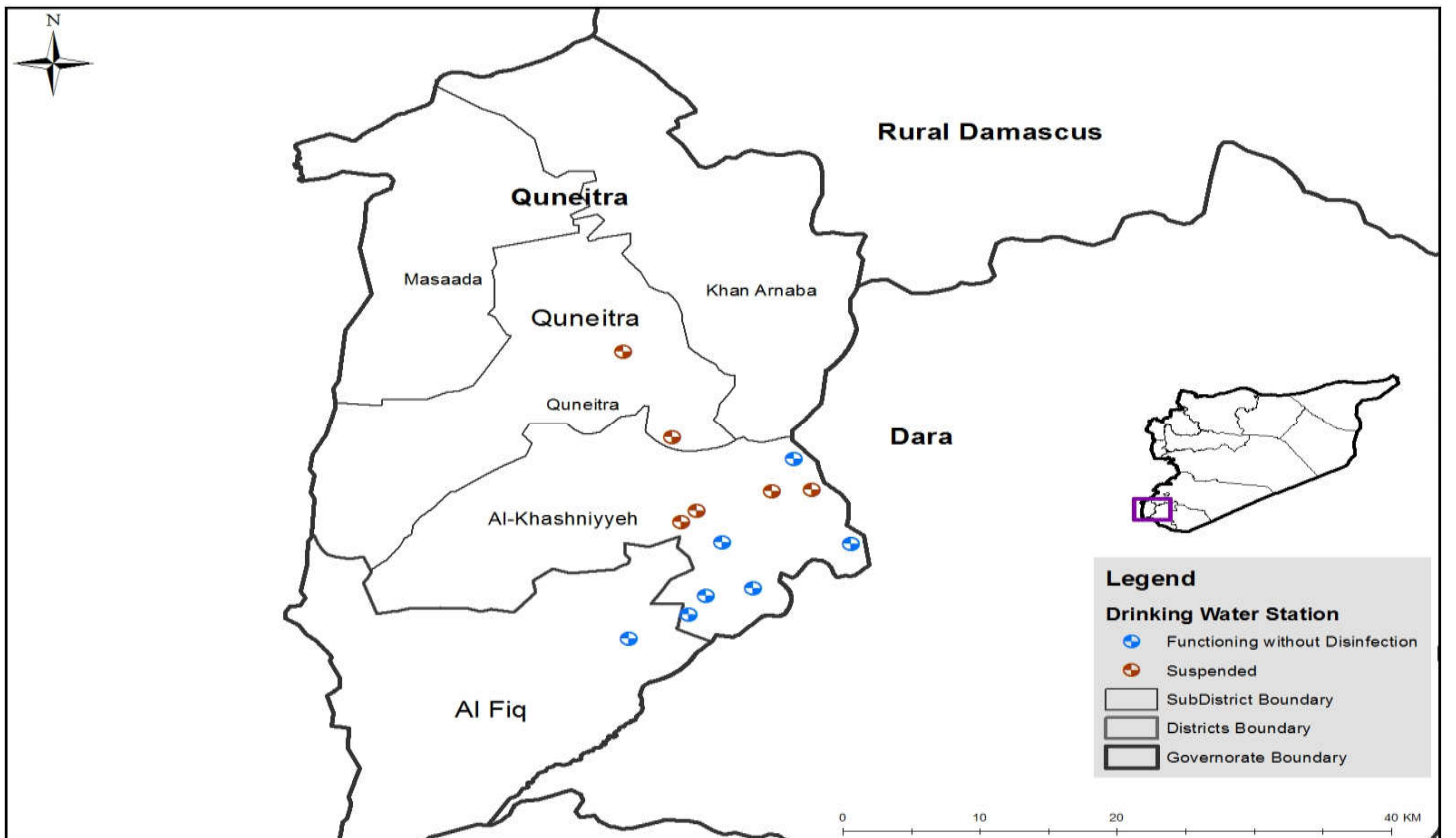
Drinking Water Stations Distribution in Deir-ez-Zor



Drinking Water Stations Distribution in Dara



Drinking Water Stations Distribution in Quneitra



WASH = Water Sanitation and Hygiene

DWS = Drinking Water Station