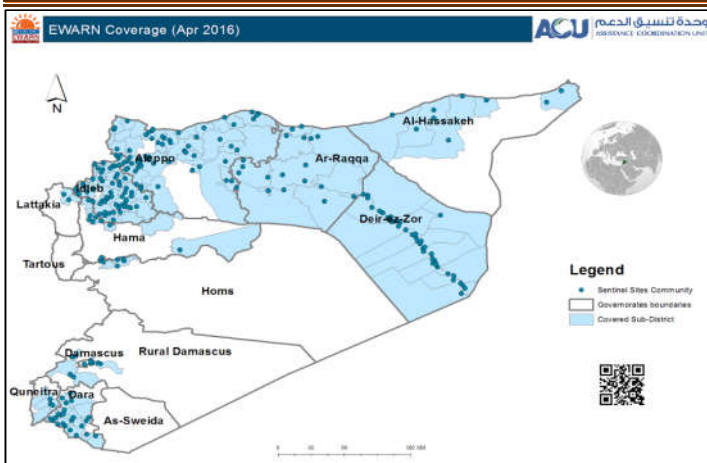


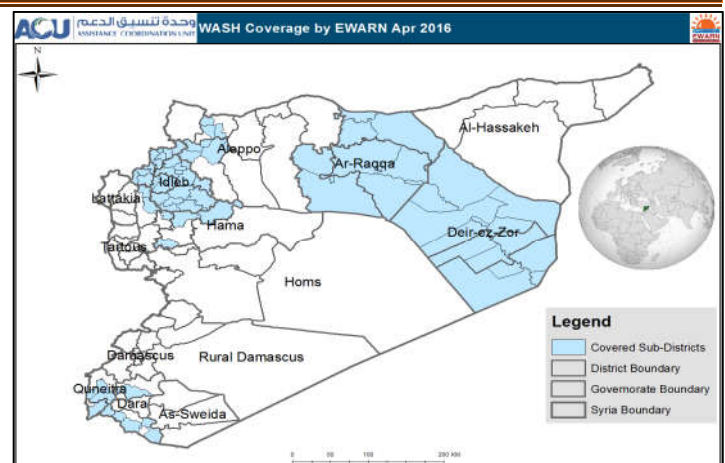
## Highlights

- This report covers **620** drinking water sources monitored in **7** governorates. The percentages in this report represents only the sources monitored.
- **63%** (392/620) of the drinking water sources monitored were functioning. **37%** (228/620) were not functioning.
- In the areas that their stations are suspended, agricultural wells are used as an alternative water source, and tankers are used in water transportation.
- The treated water sources were **52%** (205/392), while the operating stations without treatment were **48%** (187/392).
- Of the functioning water stations, **85%** (332/392) delivered water using a piping network, **9%** (36/392) delivered water using tankering and **6%** (24/392) delivered water using both.
- Water quality test performed in the context of investigating the increased numbers of **AJS** cases in Aleppo city.
- Water quality test performed in the context of investigating the increased numbers of **AJS** and **STF** cases in Harim campaigns.
- Water quality test performed in the context of investigating the increased numbers of **STF** cases in Kafr Deryan - Harim.
- Water quality test performed in the context of investigating the **ABD** alert in Jisr-Ash- Shugur.
- Assessing ice factories numbers and distribution in Aleppo and Atarib cities and certain areas in Rural Damascus for quality control as a possible source of some diseases.

## Coverage



EWARN covers 124 sub-districts, 39 districts in 12 governorates



WASH covers 71 sub-districts, 20 districts in 7 governorates

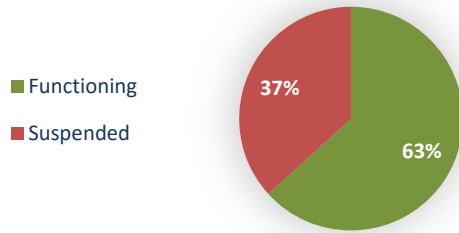
## Drinking Water Stations Status in Each Governorate

| Governorate  | Drinking Water Stations Status |             |            |
|--------------|--------------------------------|-------------|------------|
|              | Total                          | Functioning | Suspended  |
| Aleppo       | 122                            | 41          | 81         |
| Aleppo City  | 14                             | 8           | 6          |
| Idleb        | 212                            | 145         | 67         |
| Hama         | 49                             | 16          | 33         |
| Ar-raqqa     | 92                             | 80          | 12         |
| Deir-ez-Zor  | 95                             | 84          | 11         |
| Dara         | 23                             | 11          | 12         |
| Quneitra     | 13                             | 7           | 6          |
| <b>Total</b> | <b>620</b>                     | <b>392</b>  | <b>228</b> |

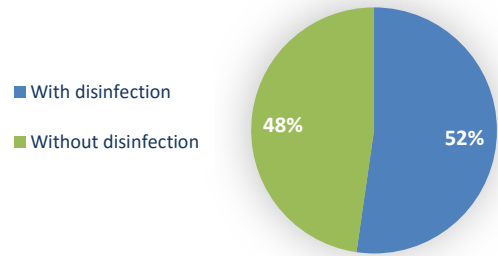
| Governorate  | Functioning DWS Chlorination Status |                   |                      |
|--------------|-------------------------------------|-------------------|----------------------|
|              | Total                               | With disinfection | Without disinfection |
| Aleppo       | 41                                  | 5                 | 36                   |
| Aleppo City  | 8                                   | 6                 | 2                    |
| Idleb        | 145                                 | 70                | 75                   |
| Hama         | 16                                  | 0                 | 16                   |
| Ar-raqqa     | 80                                  | 40                | 40                   |
| Deir-ez-Zor  | 84                                  | 73                | 11                   |
| Dara         | 11                                  | 11                | 0                    |
| Quneitra     | 7                                   | 0                 | 7                    |
| <b>Total</b> | <b>392</b>                          | <b>205</b>        | <b>187</b>           |

## Drinking Water Stations Status

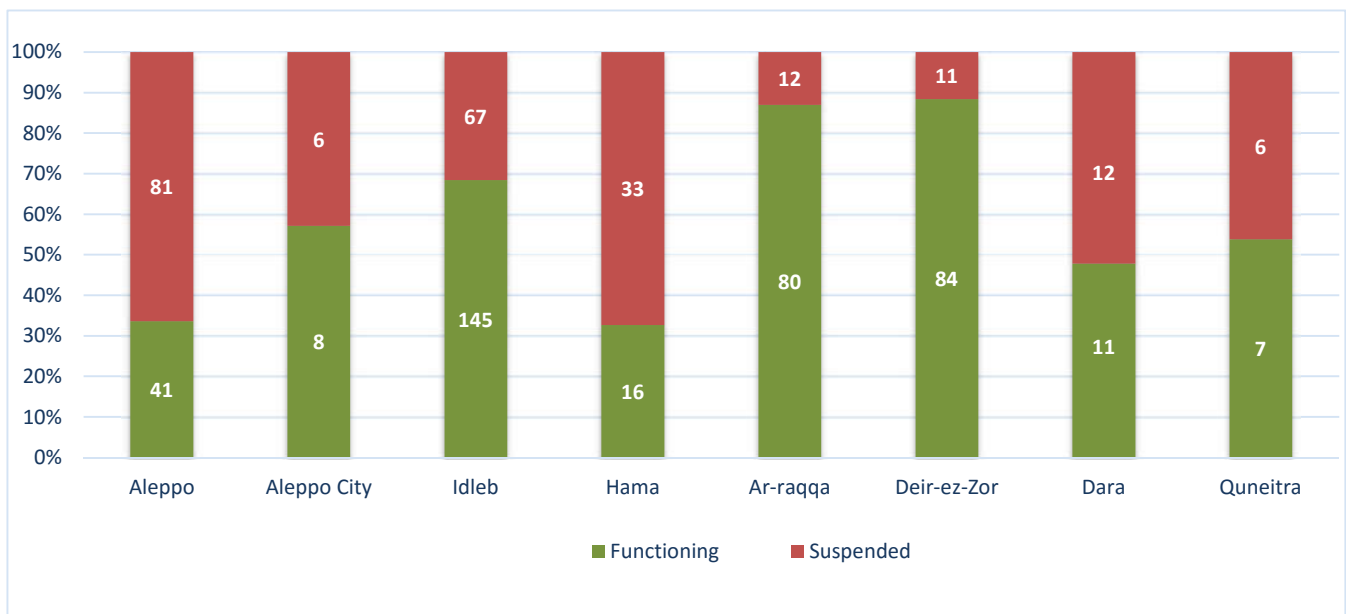
Drinking Water Stations Status



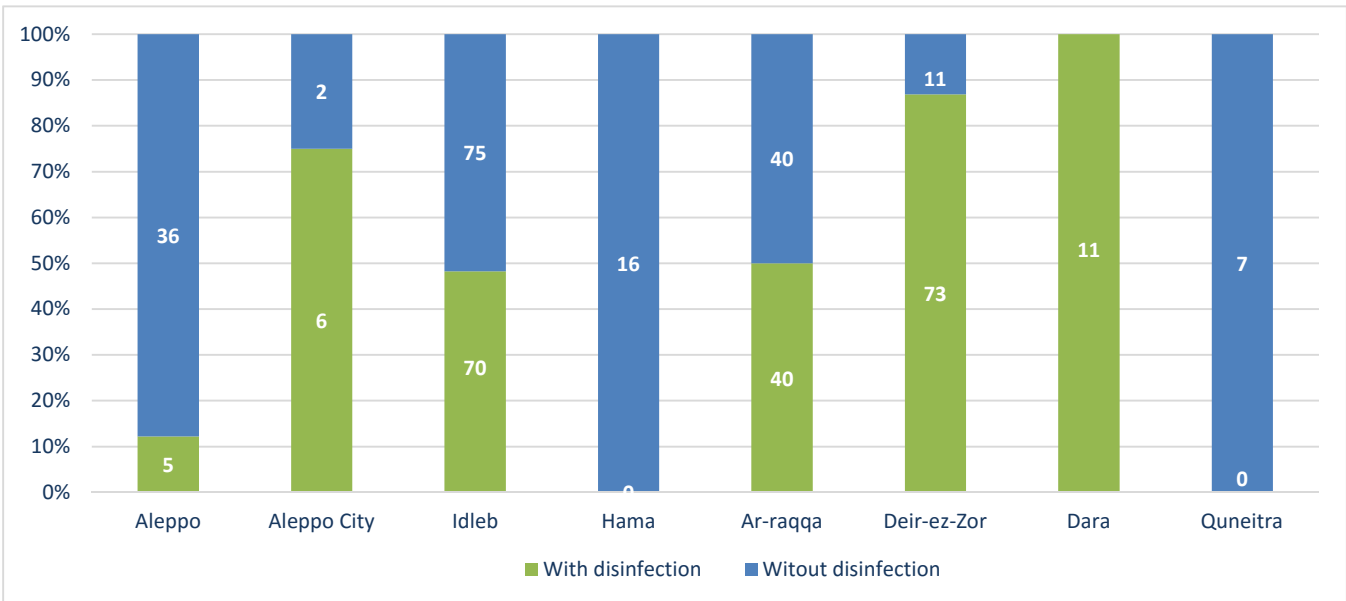
Functioning DWS Chlorination Status



## Drinking Water Stations Status in Governorates

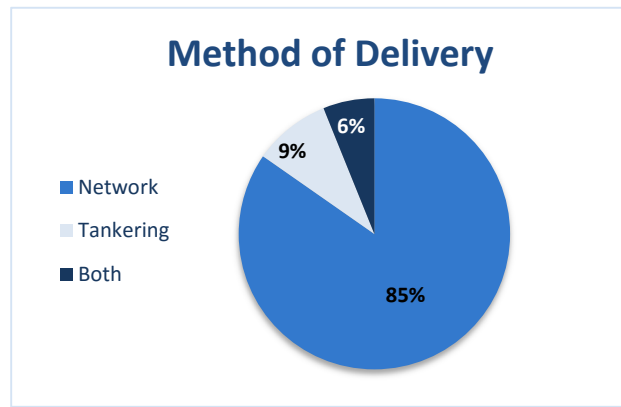


## Functioning Drinking Water Stations Chlorination Status

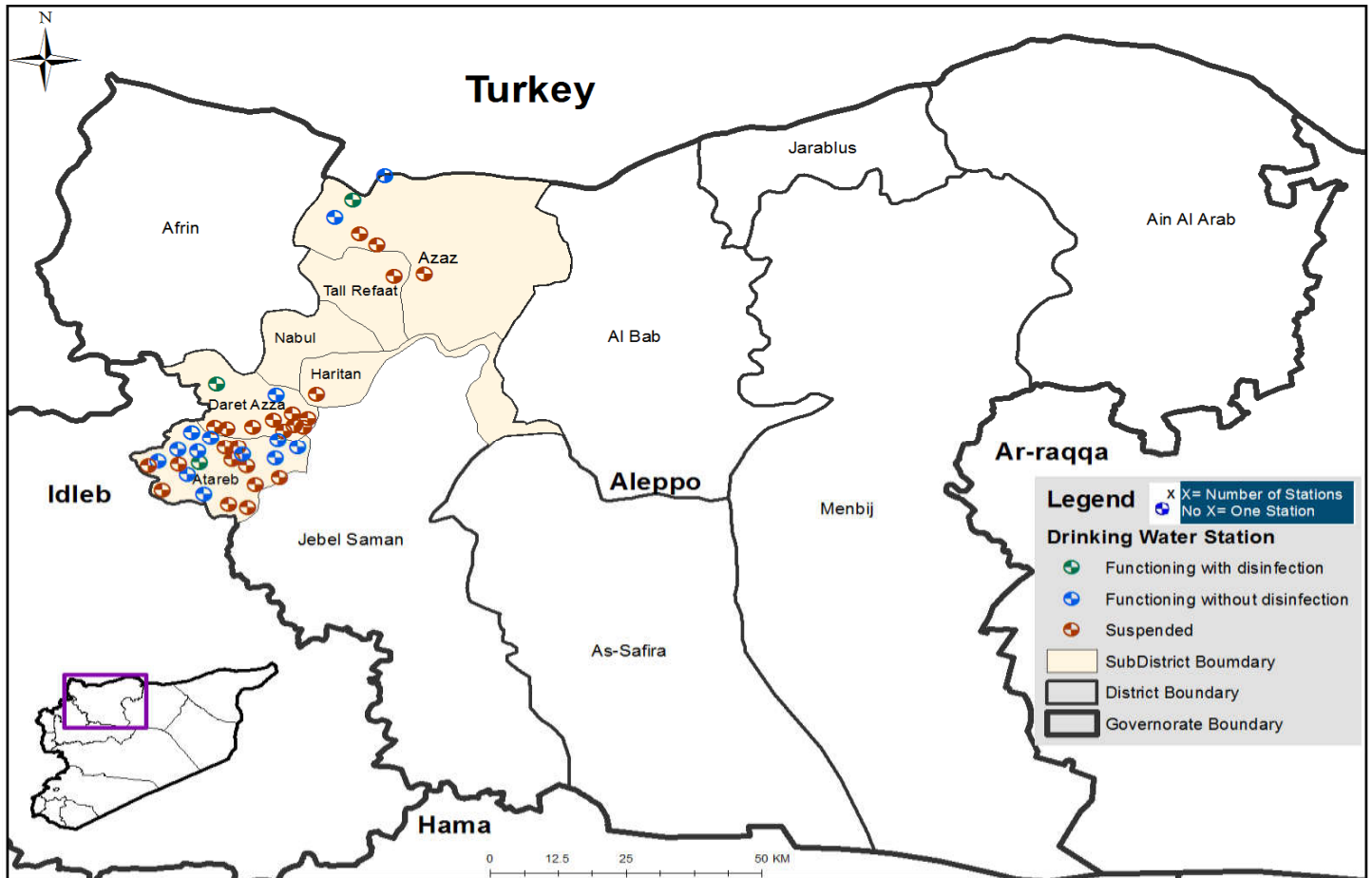


## Method of Delivery

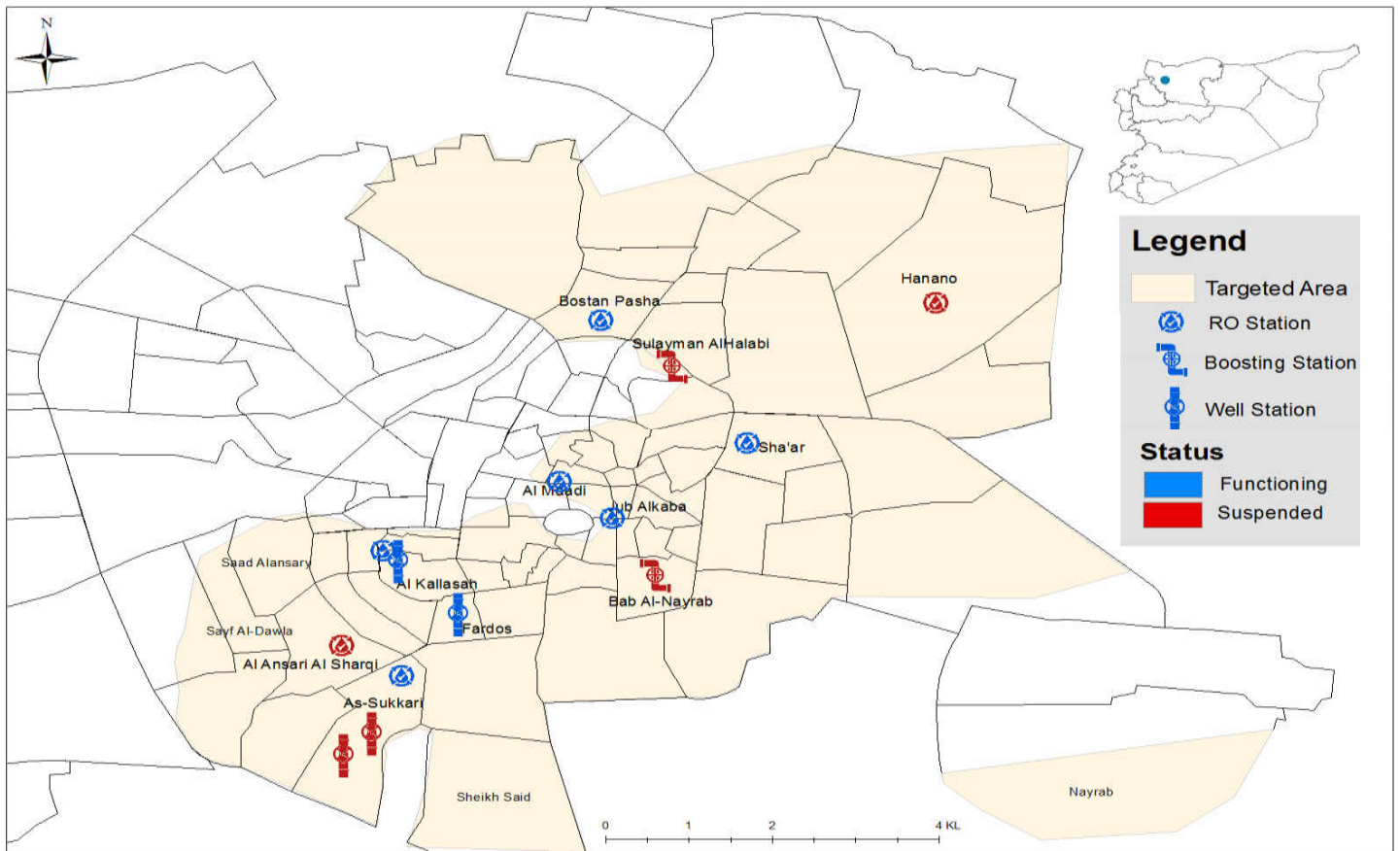
| Governorate  | Functioning DWS | Method     |           |           |
|--------------|-----------------|------------|-----------|-----------|
|              |                 | Network    | Tankering | Both      |
| Aleppo       | 41              | 24         | 13        | 4         |
| Aleppo City  | 8               | 0          | 8         | 0         |
| Idleb        | 145             | 126        | 14        | 5         |
| Hama         | 16              | 1          | 0         | 15        |
| Ar-raqqqa    | 80              | 80         | 0         | 0         |
| Deir-ez-Zor  | 84              | 83         | 1         | 0         |
| Dara         | 11              | 11         | 0         | 0         |
| Quneitra     | 7               | 7          | 0         | 0         |
| <b>Total</b> | <b>392</b>      | <b>332</b> | <b>36</b> | <b>24</b> |



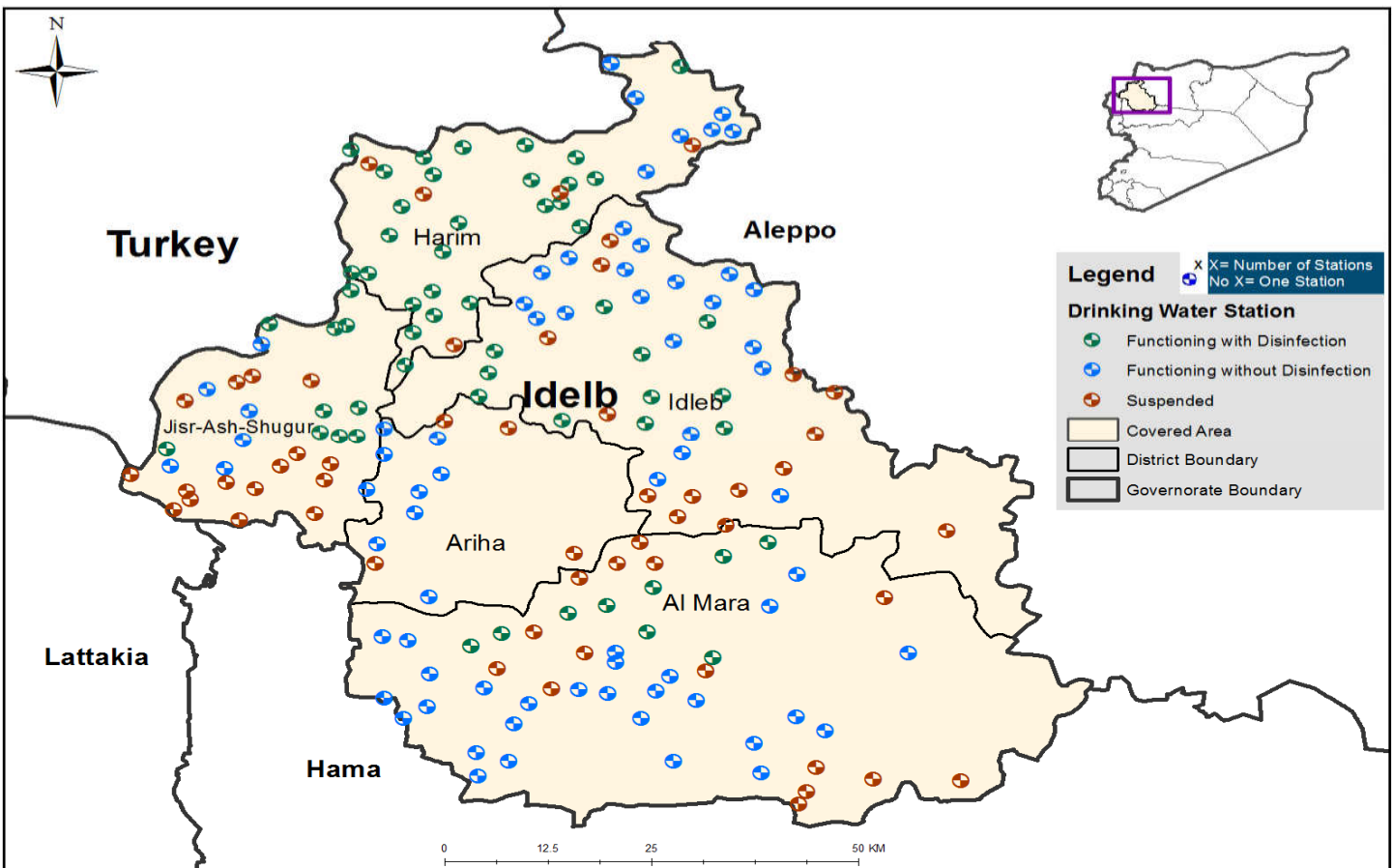
## Drinking Water Stations Distribution in Aleppo



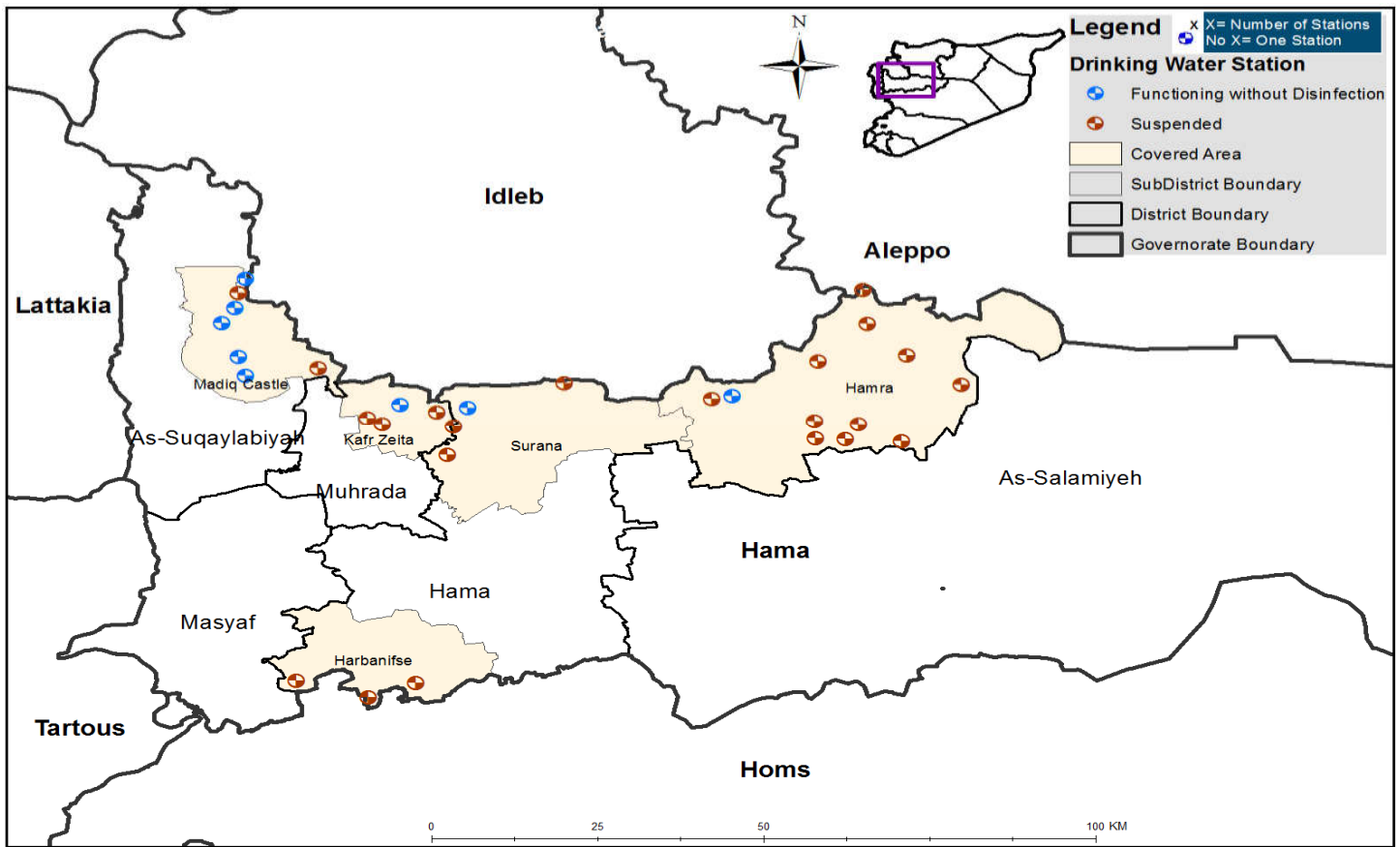
## Drinking Water Stations Distribution in Aleppo City



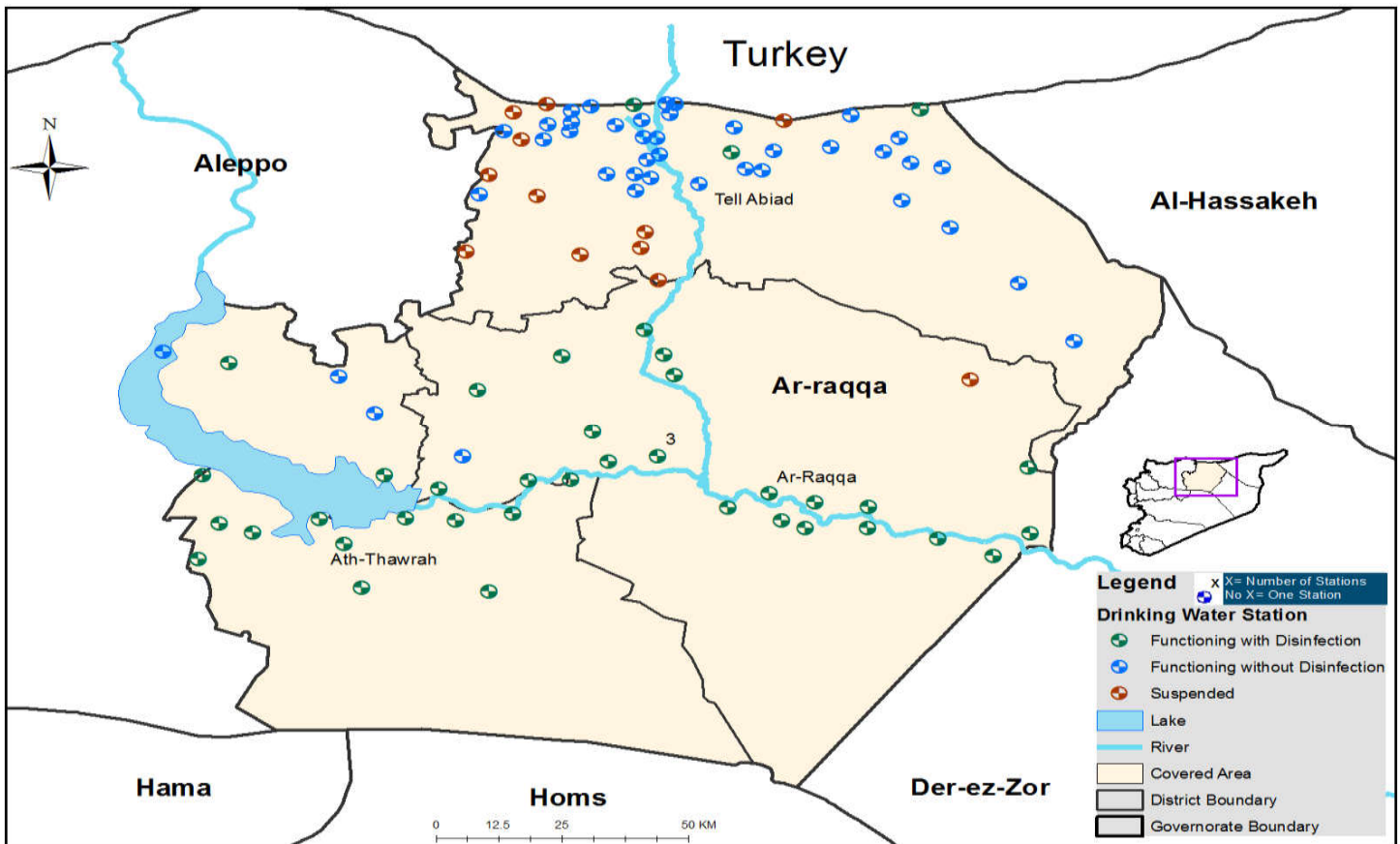
## Drinking Water Stations Distribution in Idleb



## Drinking Water Stations Distribution in Hama

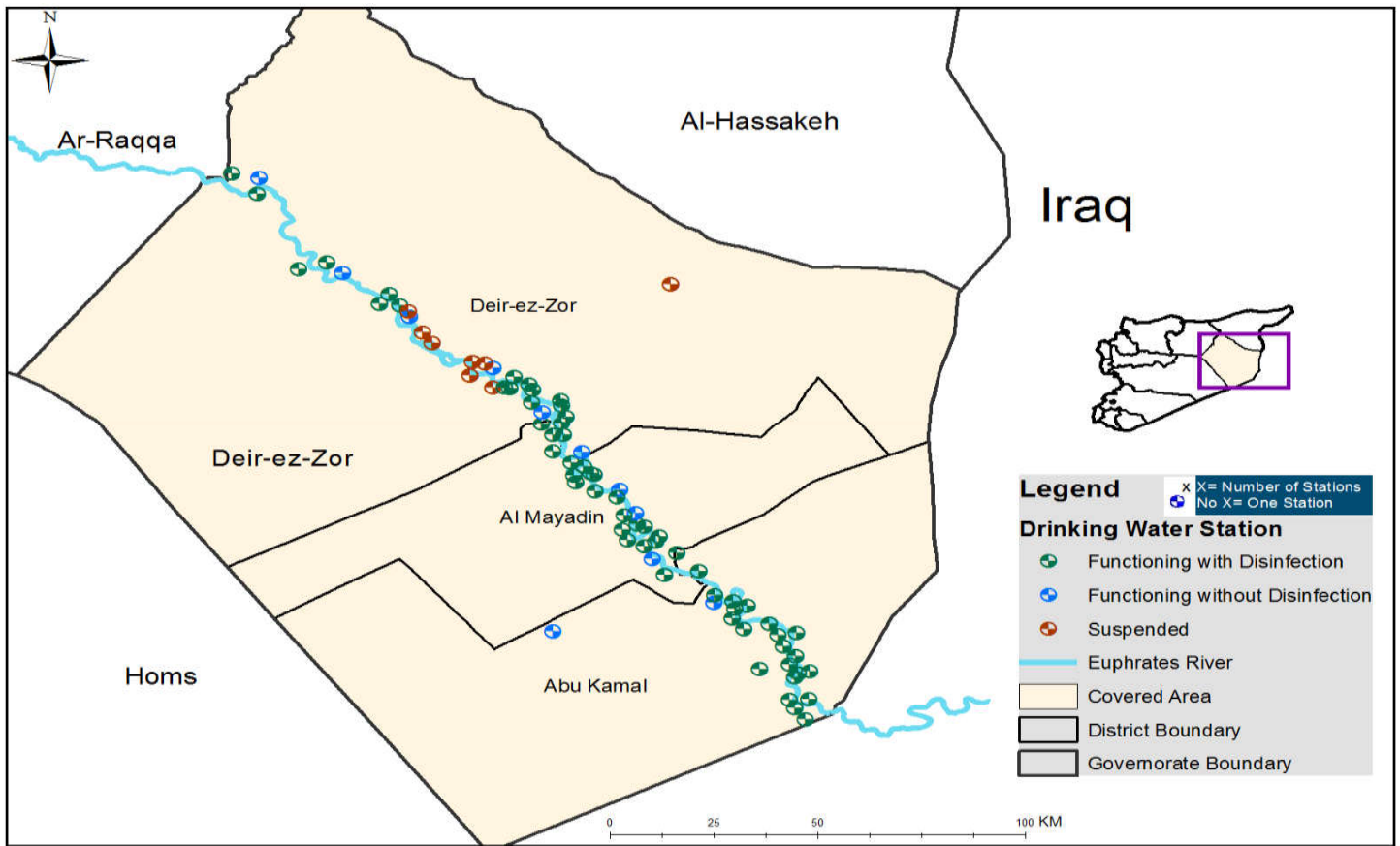


## Drinking Water Stations Distribution in Ar-raqqa

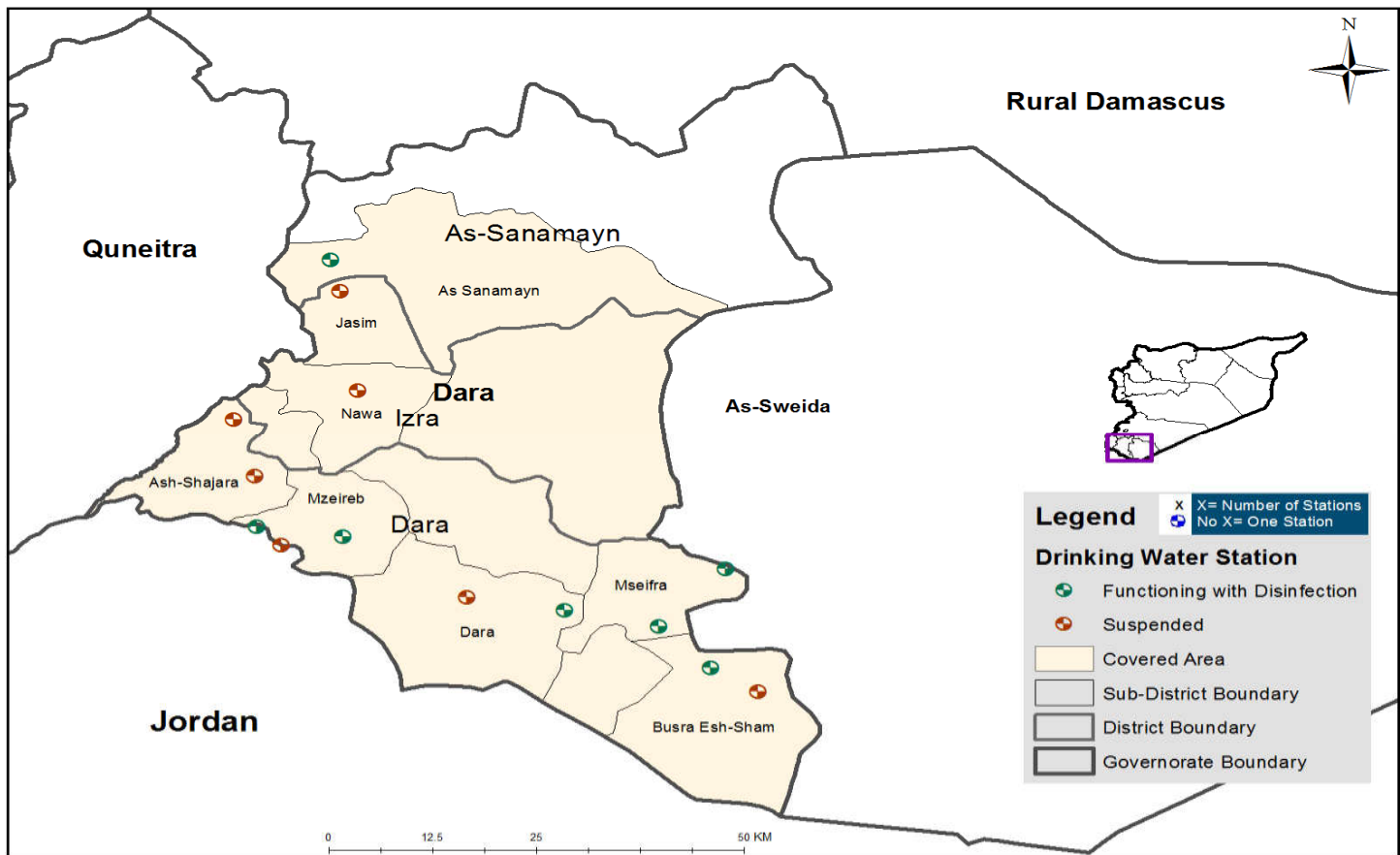




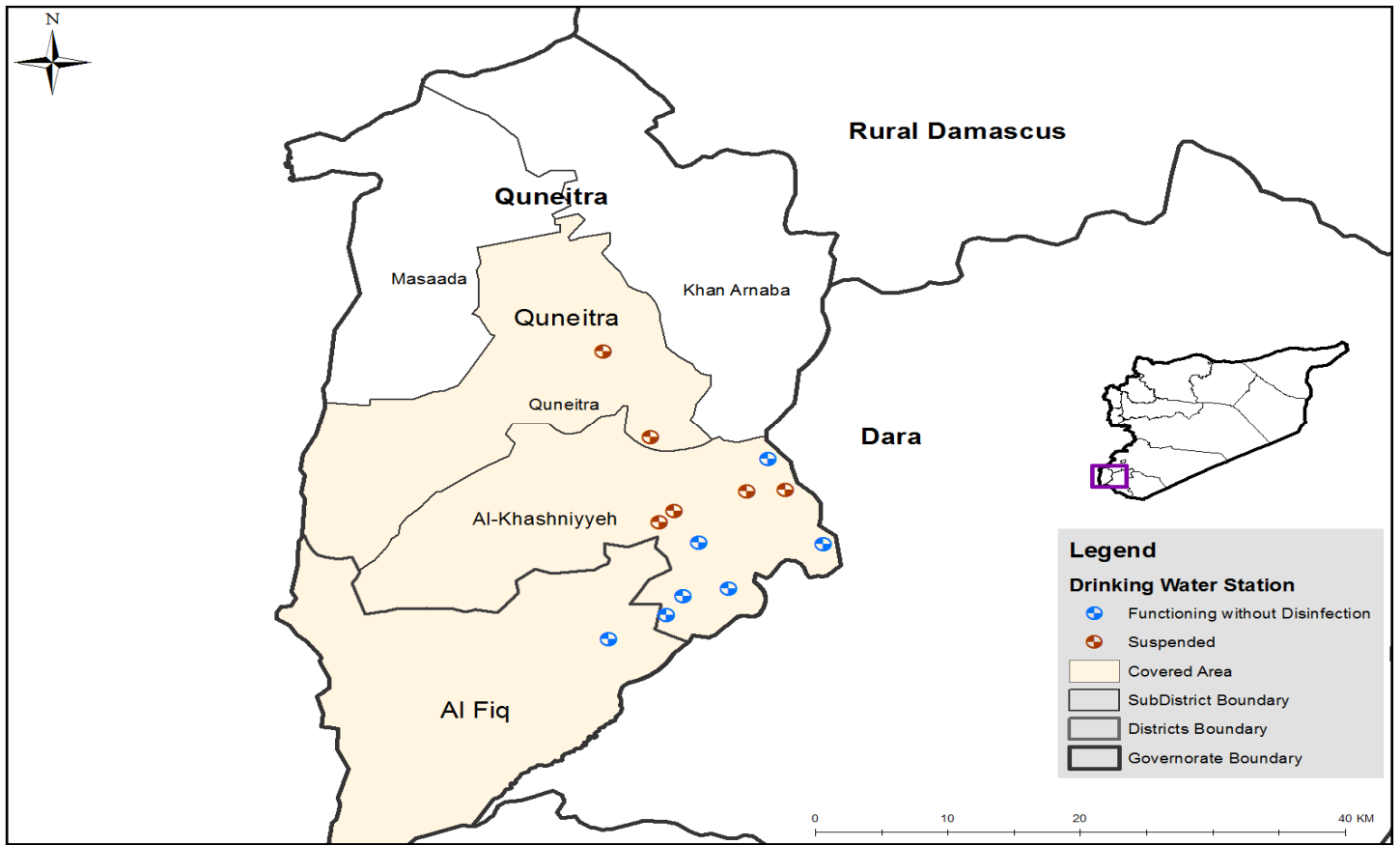
## Drinking Water Stations Distribution in Deir-ez-Zor



## Drinking Water Stations Distribution in Dara



# Drinking Water Stations Distribution in Quneitra



WASH = Water Sanitation and Hygiene

DWS = Drinking Water Station