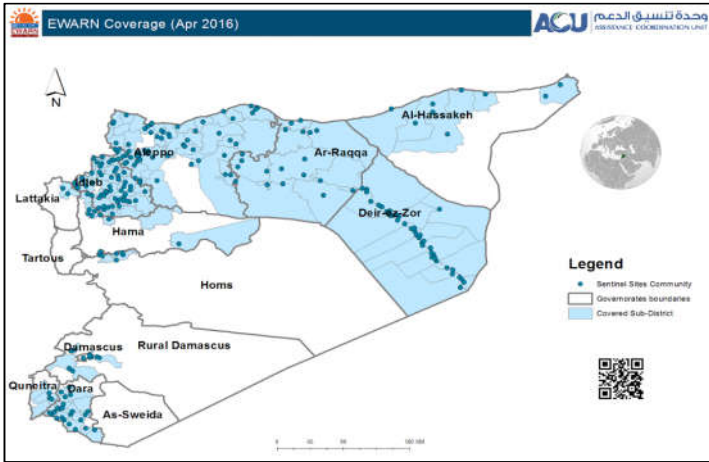


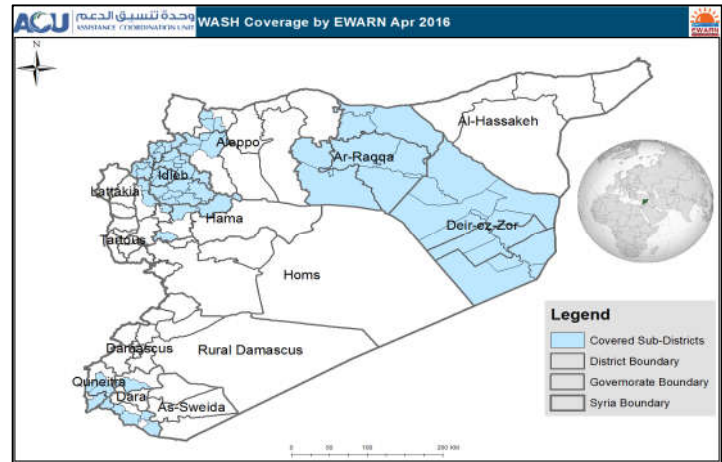
Highlights

- This report covers **623** drinking water sources monitored in **7** governorates. The percentages in this report represents only the sources monitored.
- **64% (399/623)** of the drinking water sources monitored were functioning.
- In the areas that their stations are suspended, agricultural wells are used as an alternative water source, and tankers are used in water transportation.
- The treated water sources were **49% (197/399)**.
- Of the functioning water stations, **86% (345/399)** delivered water using a piping network, **8% (31/399)** delivered water using tankering and **6% (23/399)** delivered water using both.
- Water quality test performed in the context of investigating the increased numbers of **STF** cases in Sahm El Golan -
- Water quality test performed in the context of investigating the **ABD** alert in Al-Hasakeh.
- Water quality test performed in the context of investigating the **ABD** alert in Quamishli - Al-Hasakeh.
- Water quality test performed in the context of investigating the **ABD** alert in Ras Al Ain - Al-Hasakeh.
- Water quality test performed in the context of investigating the increased numbers of **AJS** cases in Kafr Batna - Rural Damascus.

Coverage

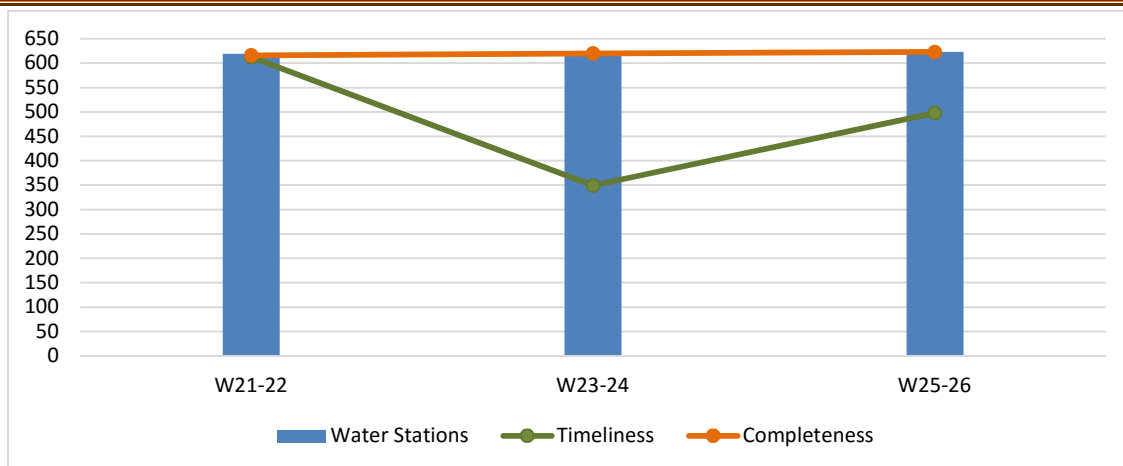


EWARN covers **124** sub-districts, **39** districts in **12** governorates



WASH covers **71** sub-districts, **20** districts in **7** governorates

Completeness and Timeliness

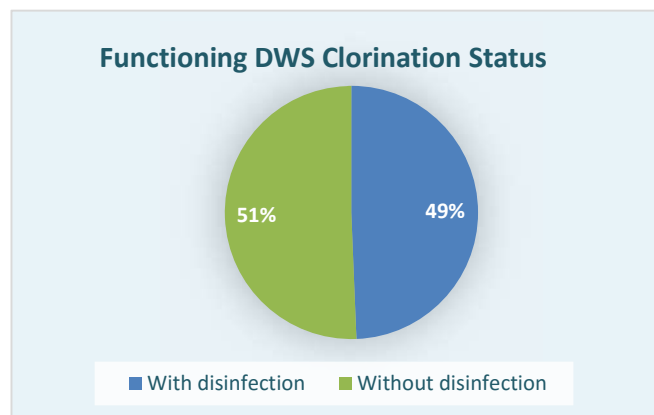



Drinking Water Stations Status in Each Governorate

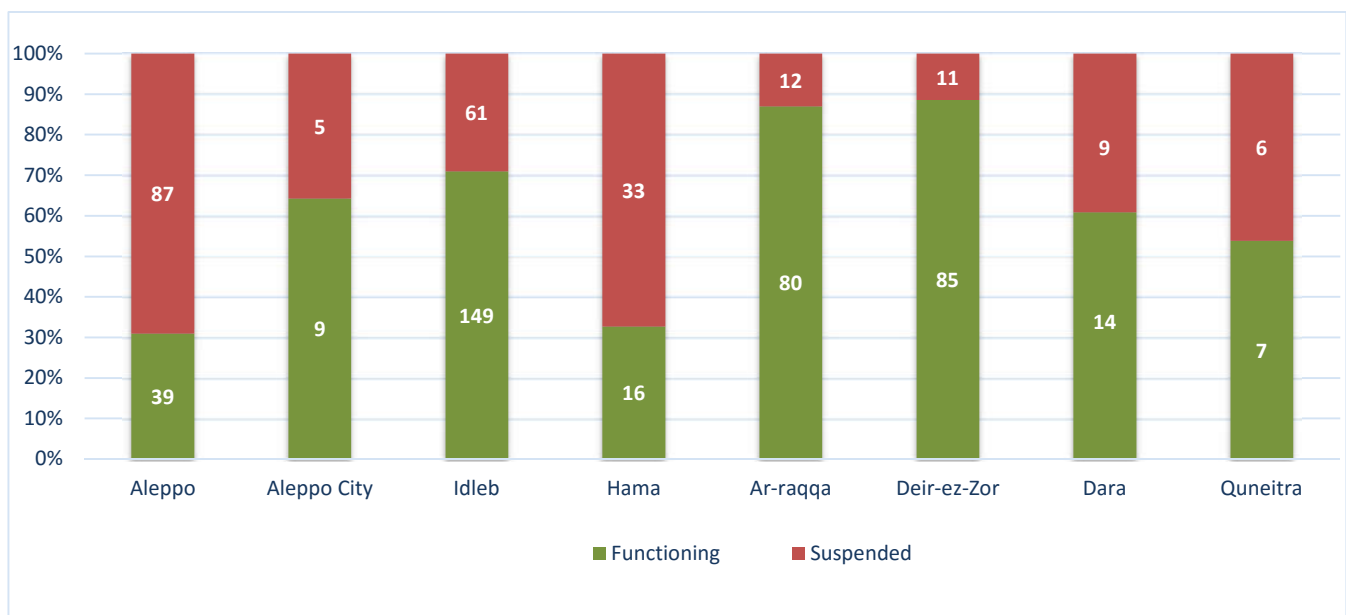
Governorate	Drinking Water Stations Status		
	Total	Functioning	Percentage
Aleppo	126	39	31%
Aleppo City	14	9	64%
Idleb	210	149	71%
Hama	49	16	33%
Ar-raqqqa	92	80	87%
Deir-ez-Zor	96	85	89%
Dara	23	14	61%
Quneitra	13	7	54%
Total	623	399	64%

Governorate	Functioning DWS Chlorination Status		
	Total	With disinfection	Percentage
Aleppo	39	5	13%
Aleppo City	9	8	89%
Idleb	149	68	46%
Hama	16	0	0%
Ar-raqqqa	80	35	44%
Deir-ez-Zor	85	67	79%
Dara	14	14	100%
Quneitra	7	0	0%
Total	399	197	49%

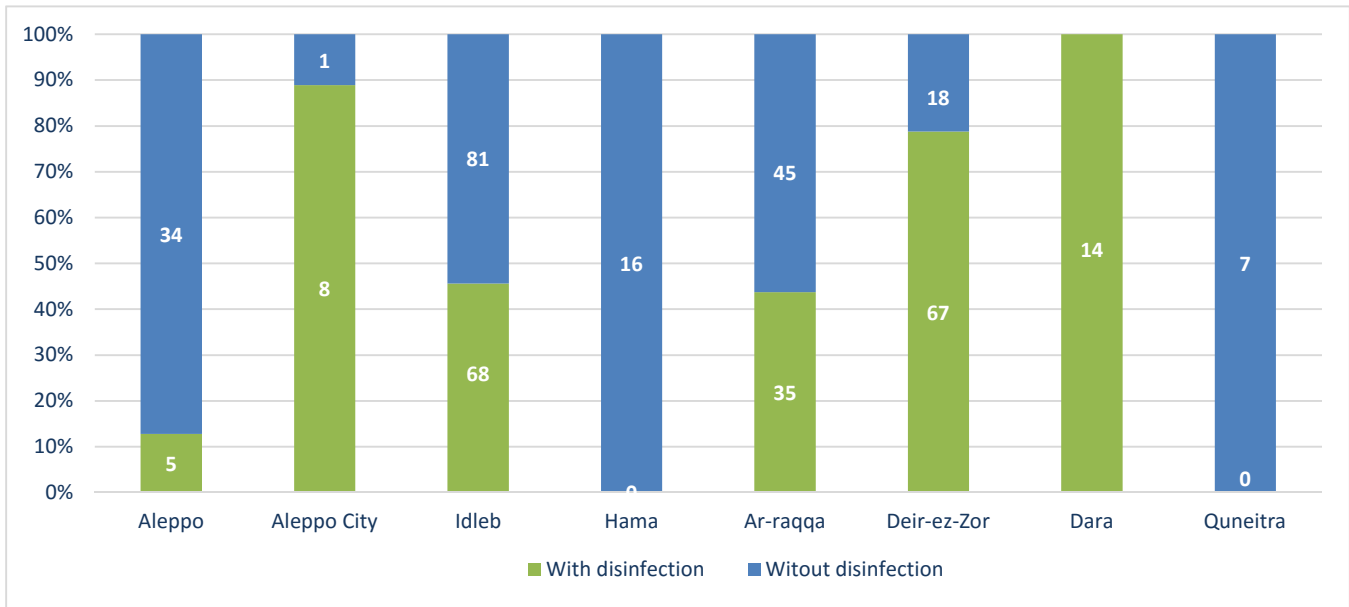
Drinking Water Stations Status



Drinking Water Stations Status in Governorates

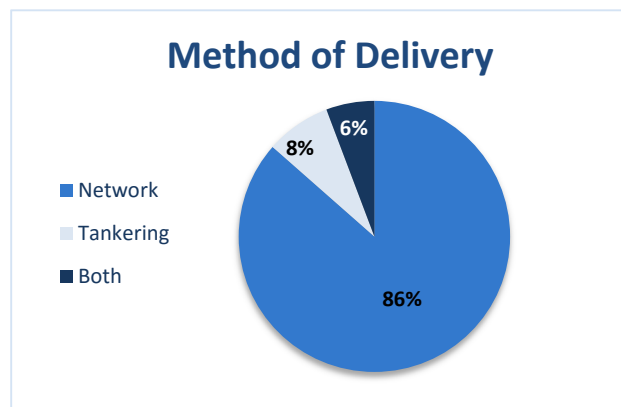


Functioning Drinking Water Stations Chlorination Status

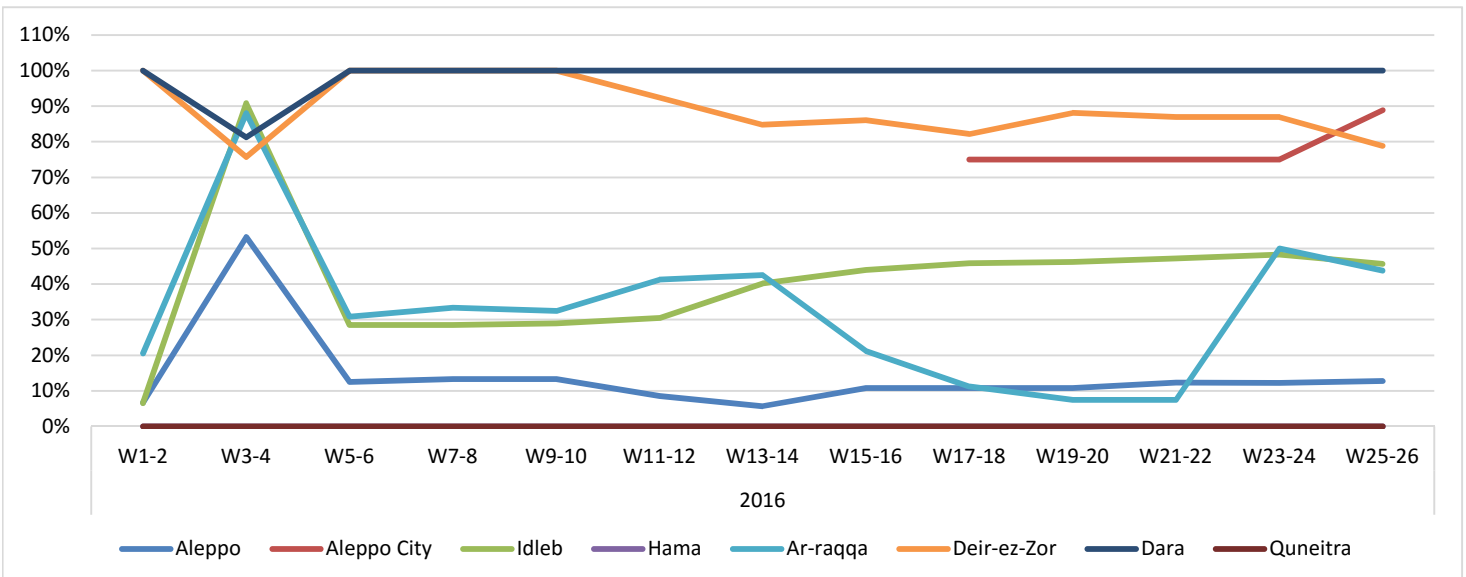


Method of Delivery

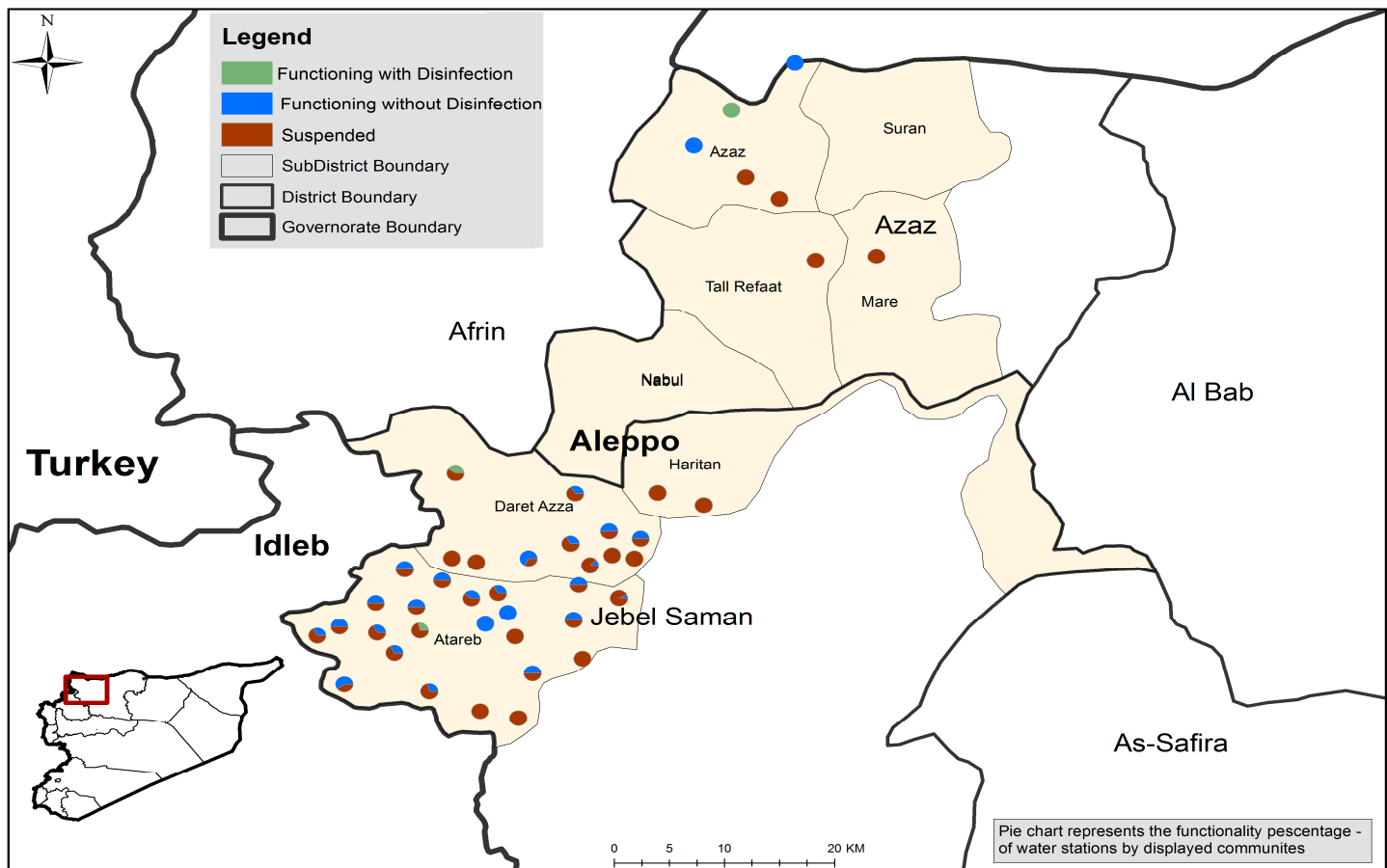
Governorate	Functioning DWS	Method		
		Network	Tankering	Both
Aleppo	39	25	11	3
Aleppo City	9	2	7	0
Idleb	149	132	12	5
Hama	16	1	0	15
Ar-raqqa	80	80	0	0
Deir-ez-Zor	85	84	1	0
Dara	14	14	0	0
Quneitra	7	7	0	0
Total	399	345	31	23



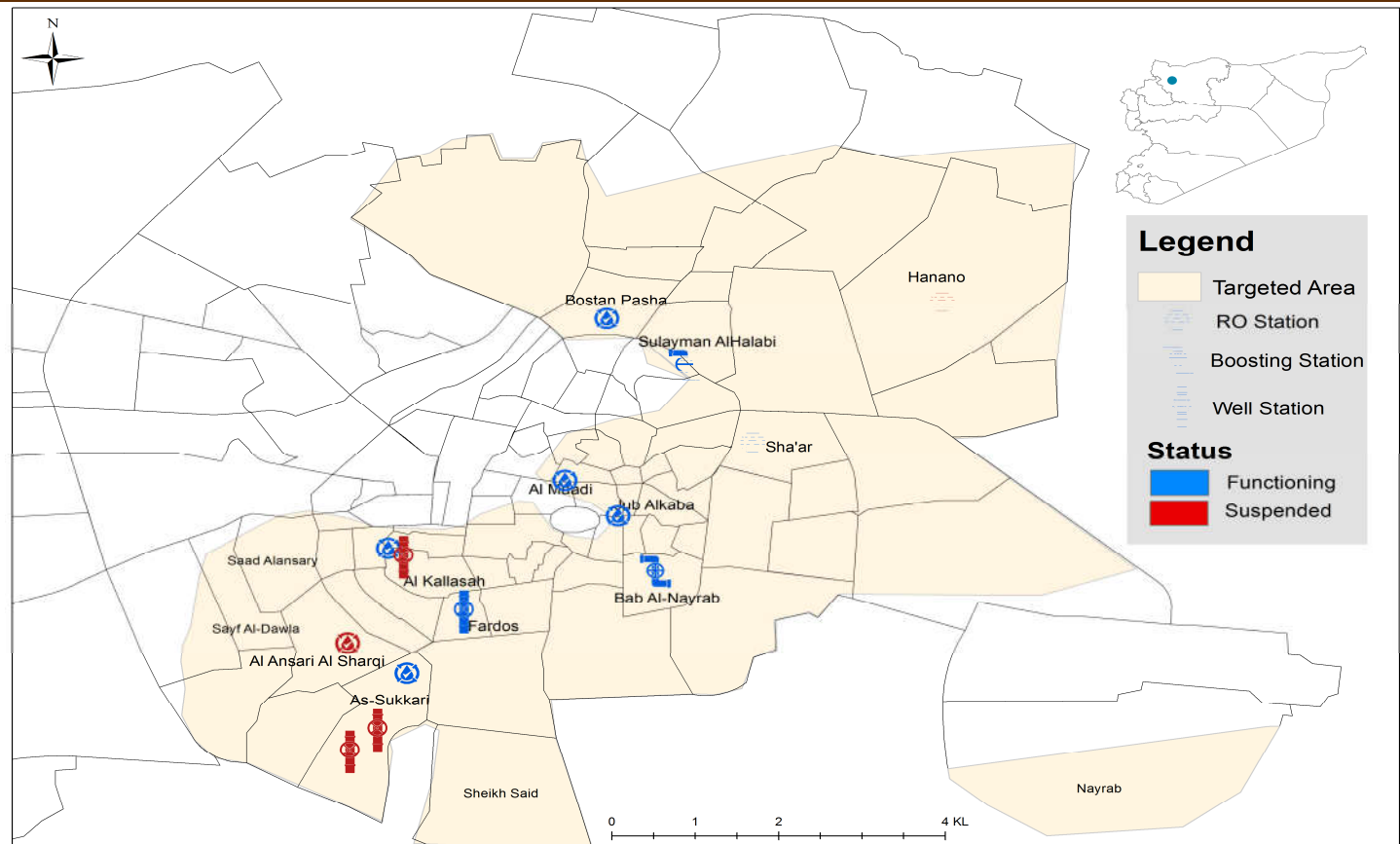
Chlorination Status



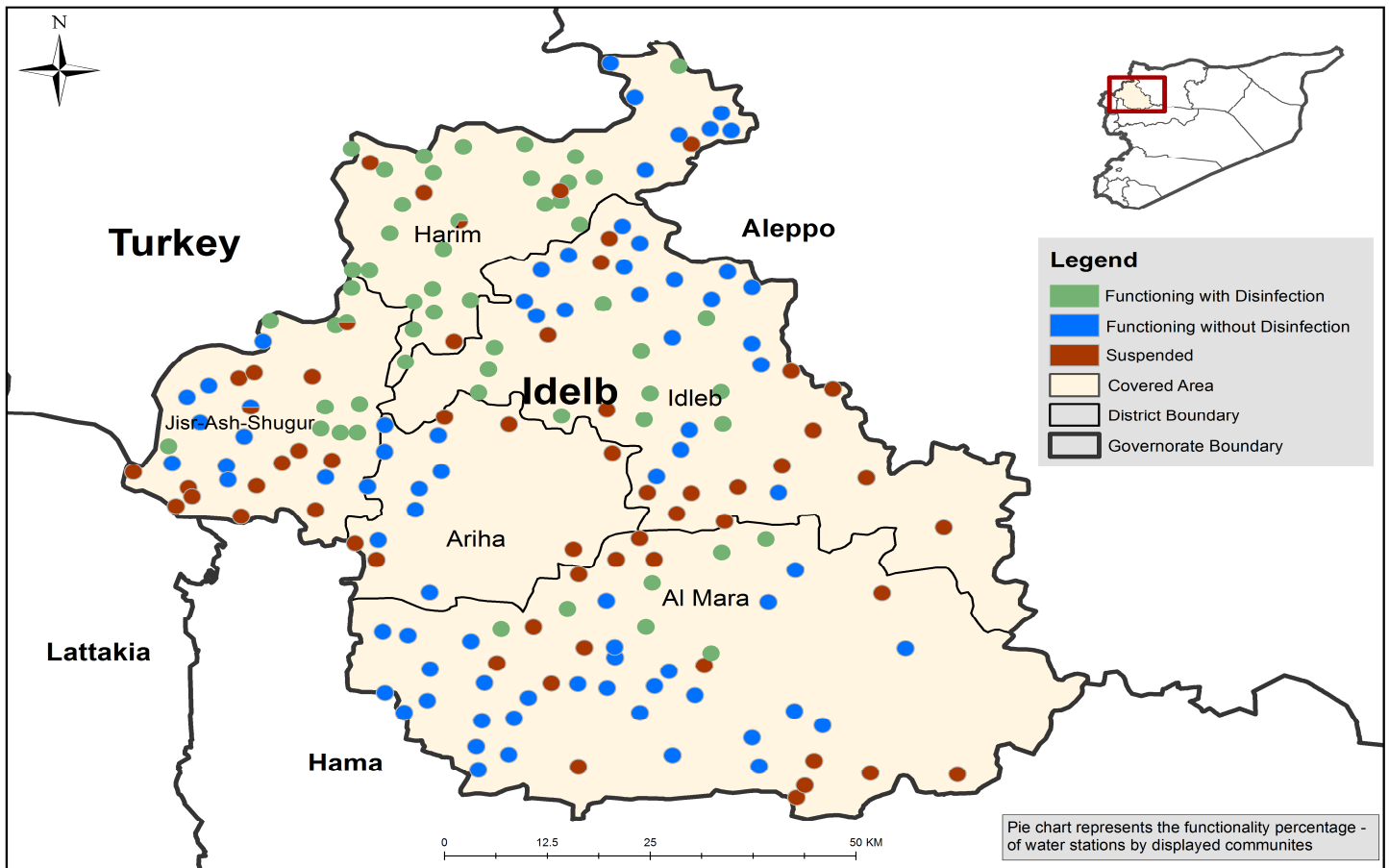
Drinking Water Stations Distribution in Aleppo



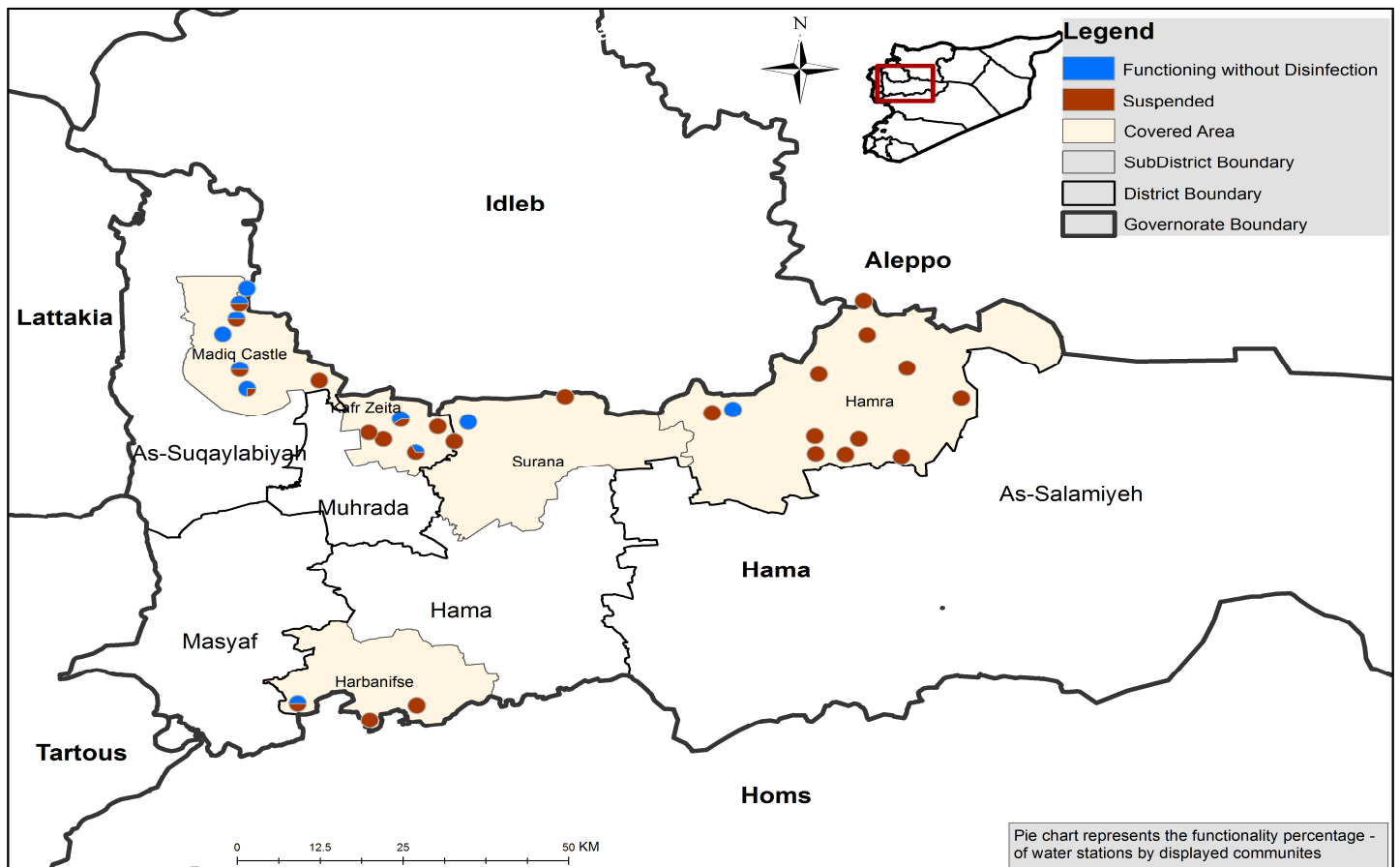
Drinking Water Stations Distribution in Aleppo City



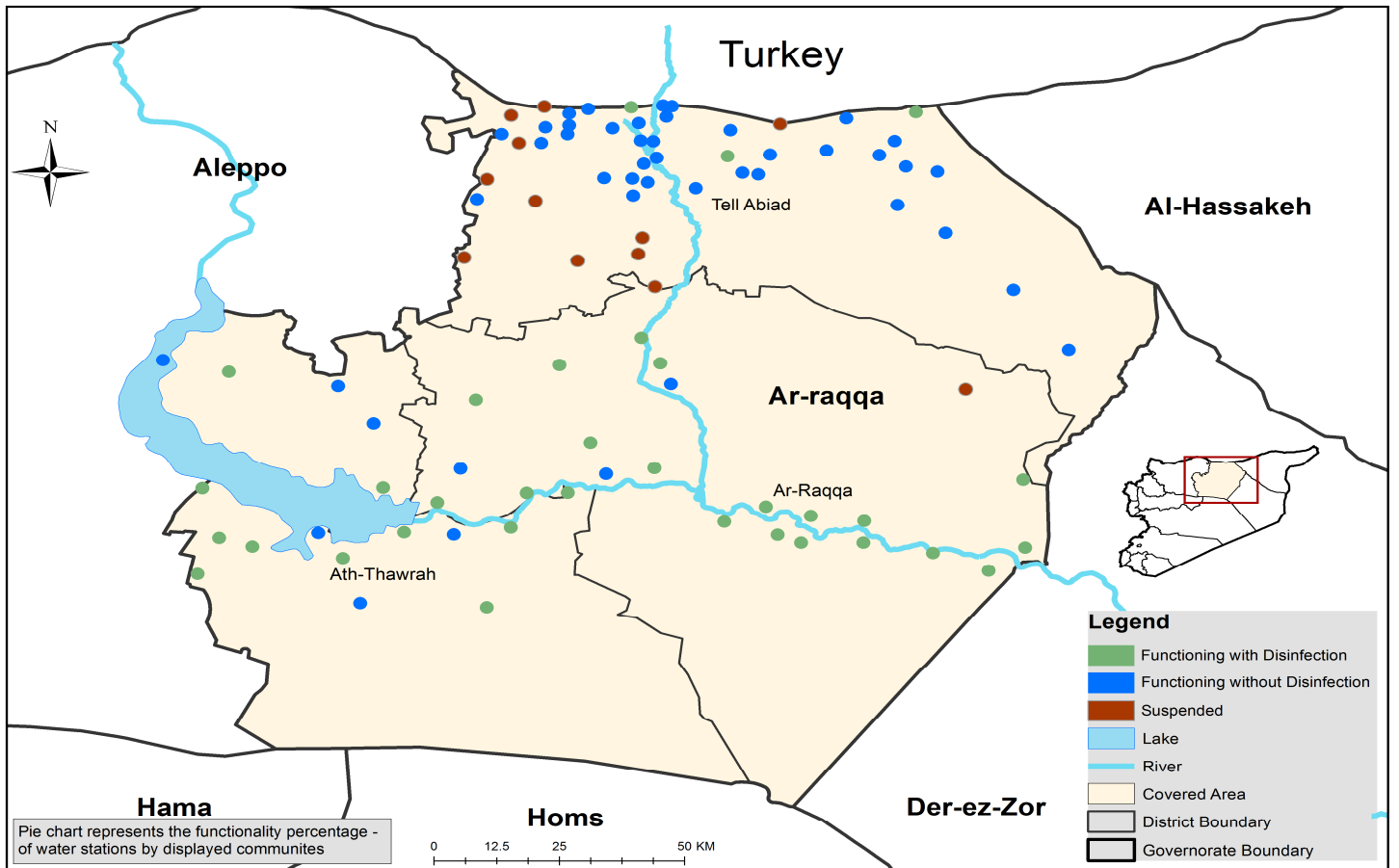
Drinking Water Stations Distribution in Idlib



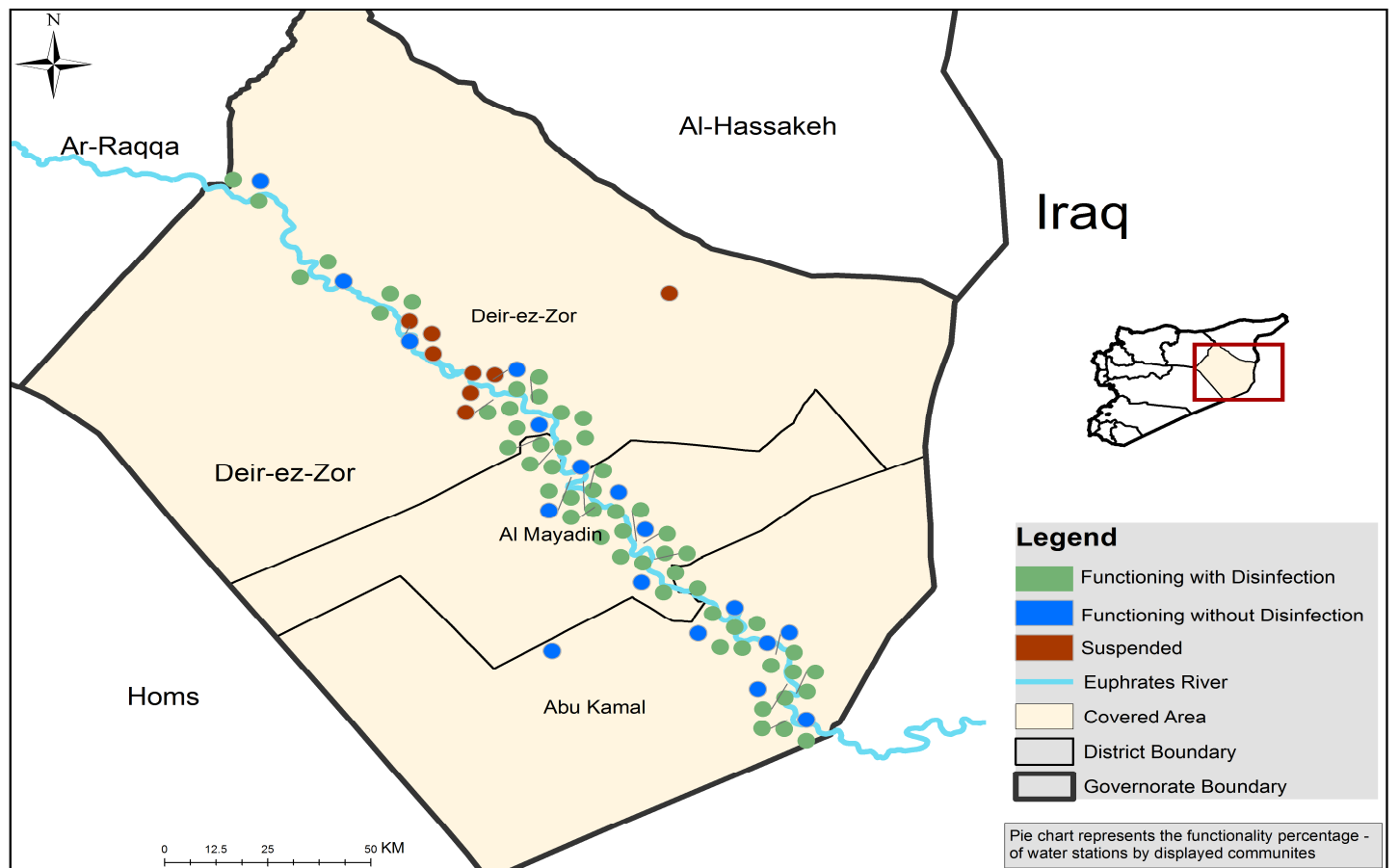
Drinking Water Stations Distribution in Hama



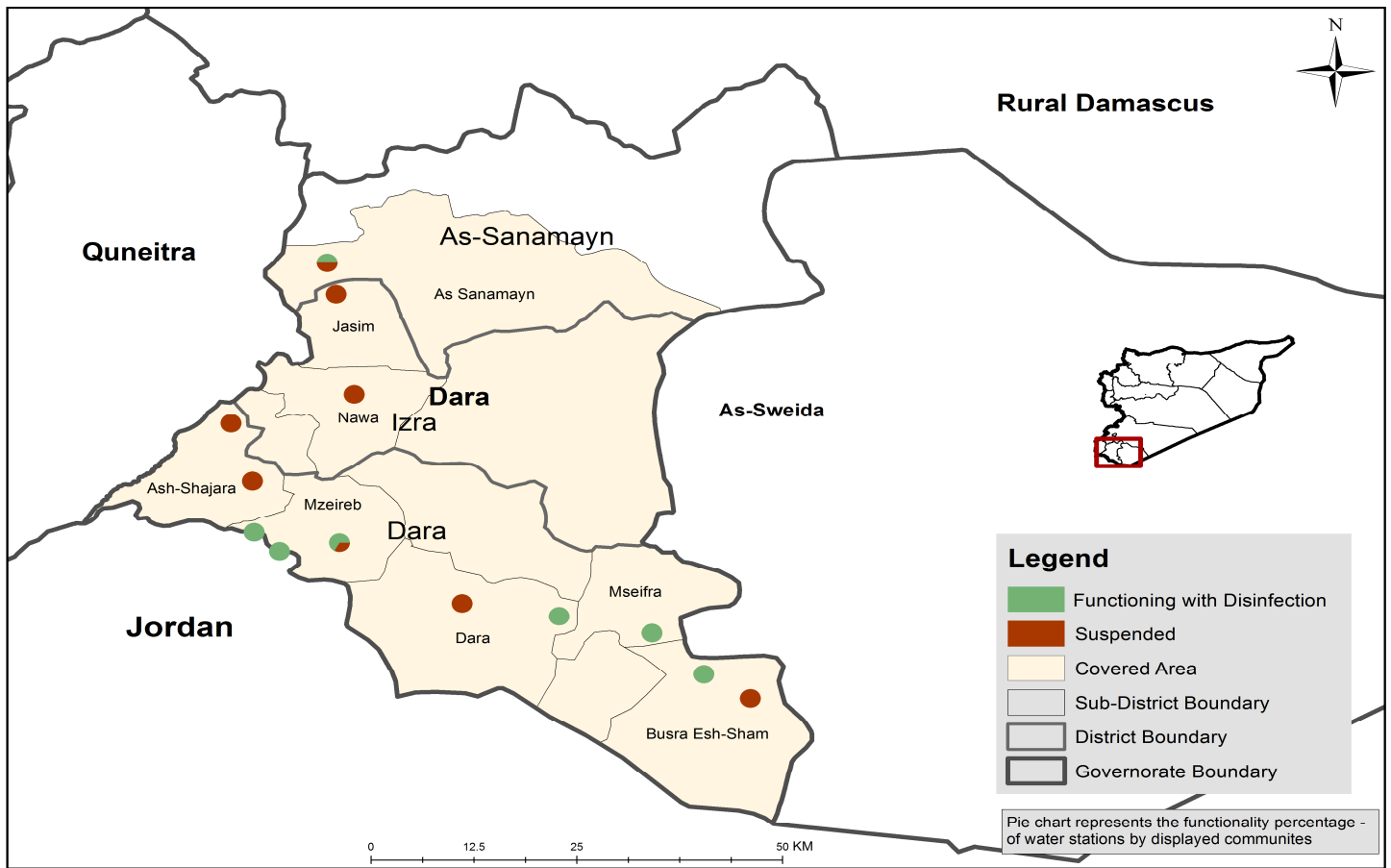
Drinking Water Stations Distribution in Ar-raqqa



Drinking Water Stations Distribution in Deir-ez-Zor



Drinking Water Stations Distribution in Dara



Drinking Water Stations Distribution in Quneitra

