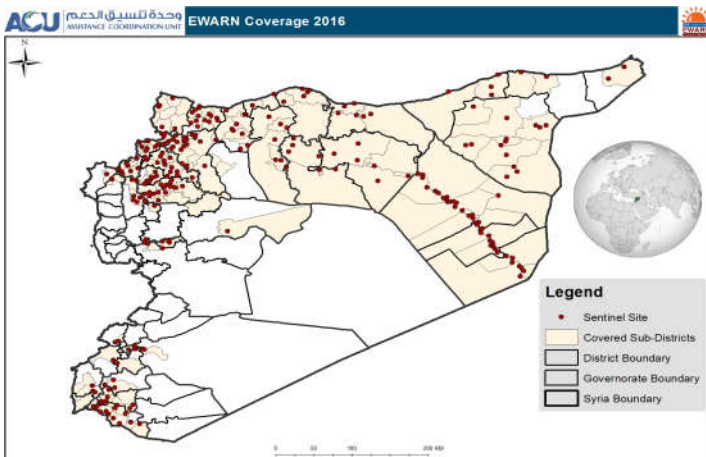


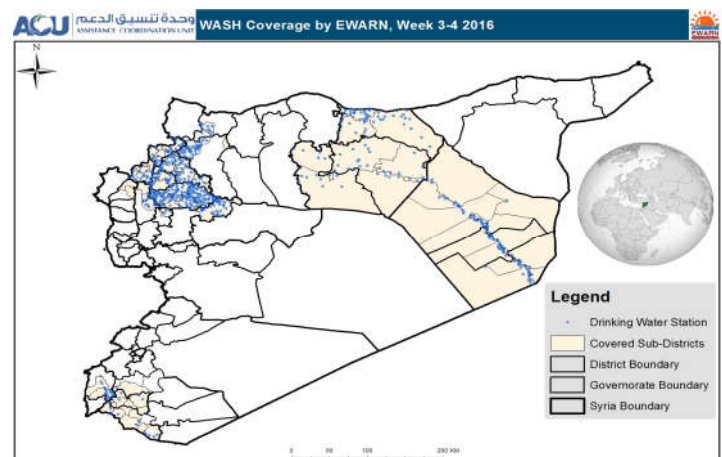
Highlights

- This report covers **562** drinking water sources monitored in **7** governorates. The percentages in this report represents only the sources monitored. The access to Lattakia was not possible.
- **83% (467/562)** of the drinking water sources monitored were functioning. **17% (95/562)** were not functioning. All of the stations in Quneitra were not functioning.
- In the areas that their stations are suspended, agricultural wells are used as an alternative water source, and tankers are used in water transportation.
- The treated water sources were **41% (191/467)**, while the operating stations without treatment were **59% (276/467)**. The monitored drinking water sources in Dar'a and Deir-ez-Zour were all treated, whereas none were treated in Hama.
- Of the functioning water stations, **69% (321/467)** delivered water using a piping network and **31% (146/467)** delivered water using tankering.
- Water quality tests have been done for new wells established by "Hand in Hand" NGO in Al Atareb.
- Water quality tests have been done for new wells established by "Khair" NGO in Harim.

Coverage



EWARN covers **123** sub-districts, **38** districts in **12** governorates



WASH covers **70** sub-districts, **19** districts in **7** governorates

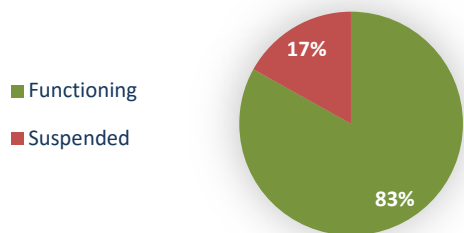
Drinking Water Stations Status in Each Governorate

Governorate	Drinking Water Stations Status		
	Total	Functioning	Suspended
Aleppo	48	32	16
Idleb	274	249	25
Hama	20	14	6
Ar-raqqa	92	81	11
Deir-ez-Zor	103	78	25
Dara	16	13	3
Quneitra	9	0	9
Total	562	467	95

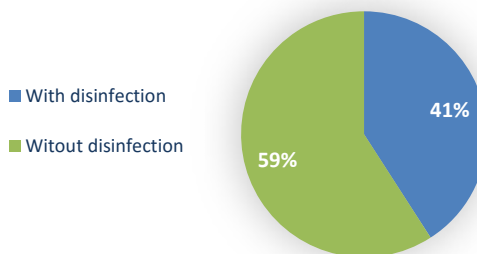
Governorate	Functioning DWS Chlorination Status		
	Total	With disinfection	Without disinfection
Aleppo	32	4	28
Idleb	249	71	178
Hama	14	0	14
Ar-raqqa	81	25	56
Deir-ez-Zor	78	78	0
Dara	13	13	0
Quneitra	0	0	0
Total	467	191	276

Drinking Water Stations Status

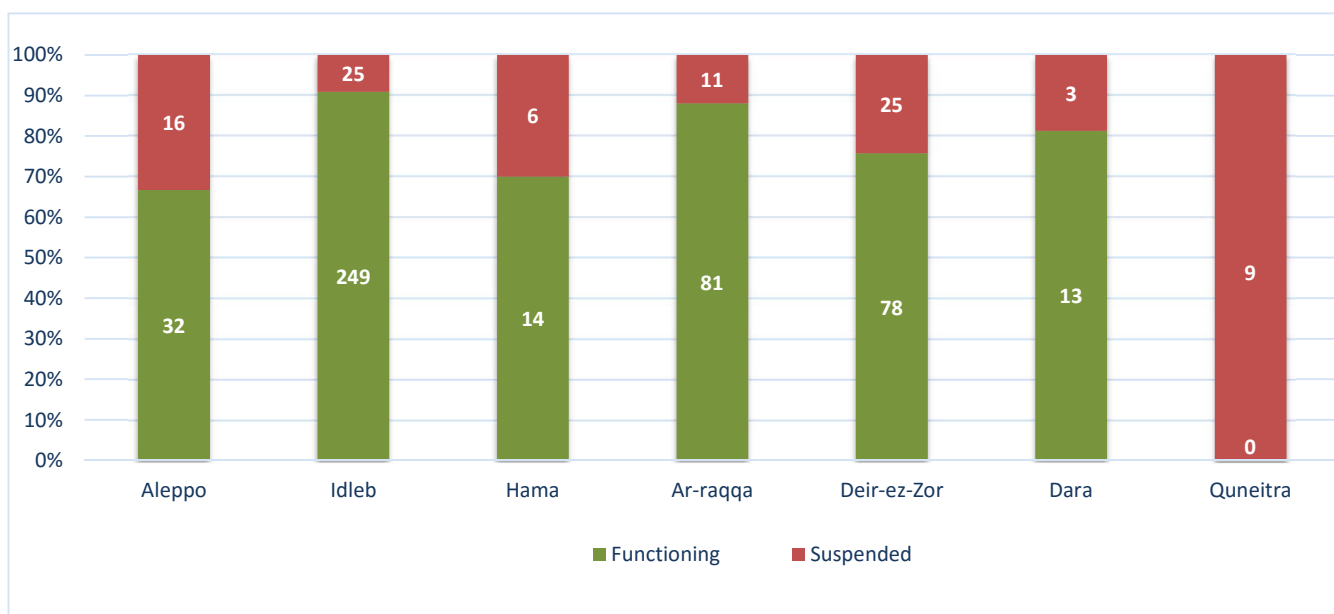
Drinking Water Stations Status



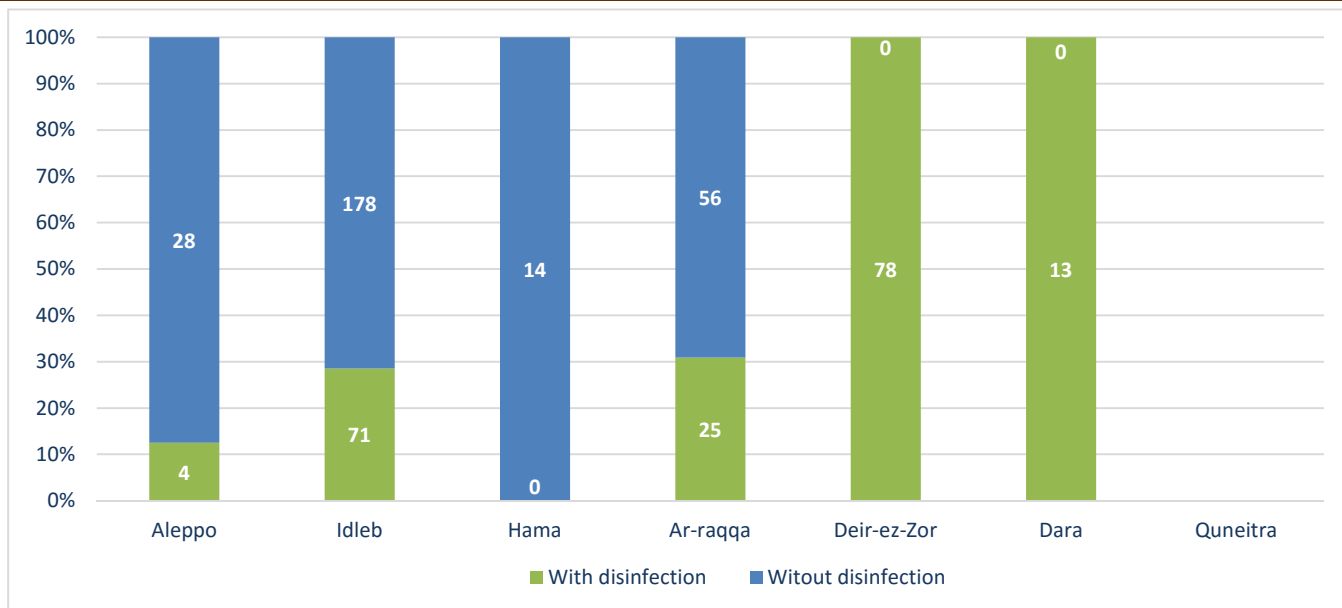
Functioning DWS Chlorination Status



Drinking Water Stations Status in Governorates

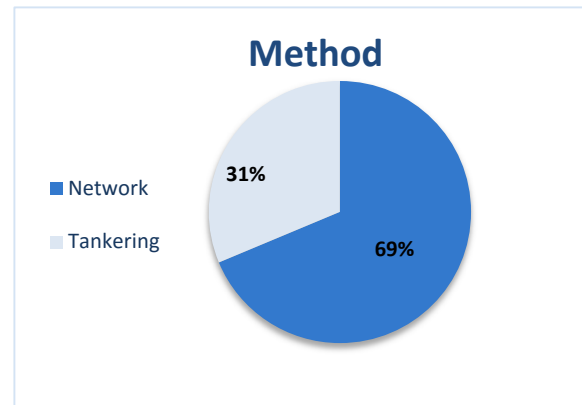


Functioning Drinking Water Stations Chlorination Status

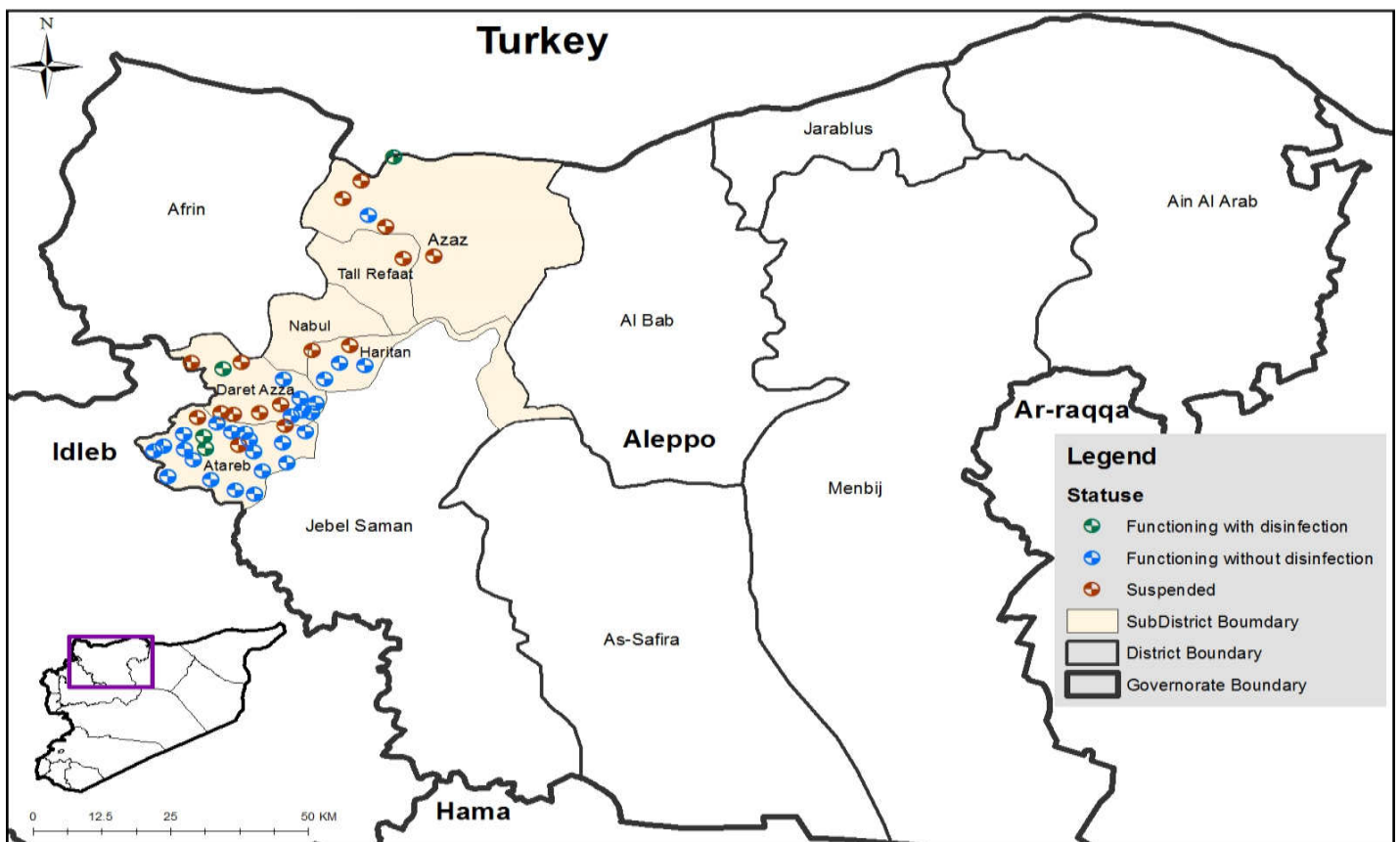


Method

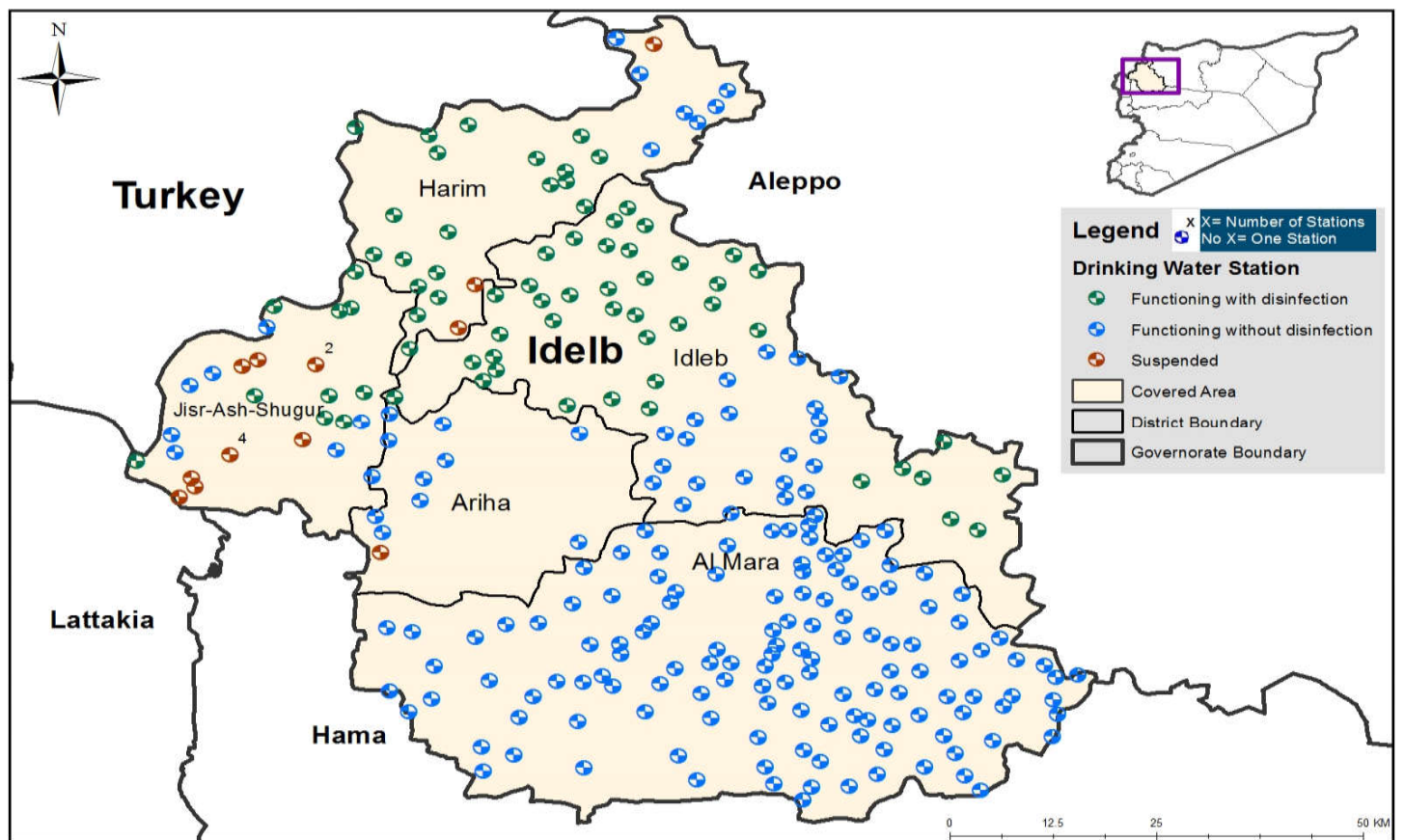
Governorate	Functioning DWS	Method	
		Network	Tankering
Aleppo	32	31	1
Idleb	249	107	142
Hama	14	12	2
Ar-raqqqa	81	81	0
Deir-ez-Zor	78	77	1
Dara	13	13	0
Quneitra	0	0	0
Total	467	321	146



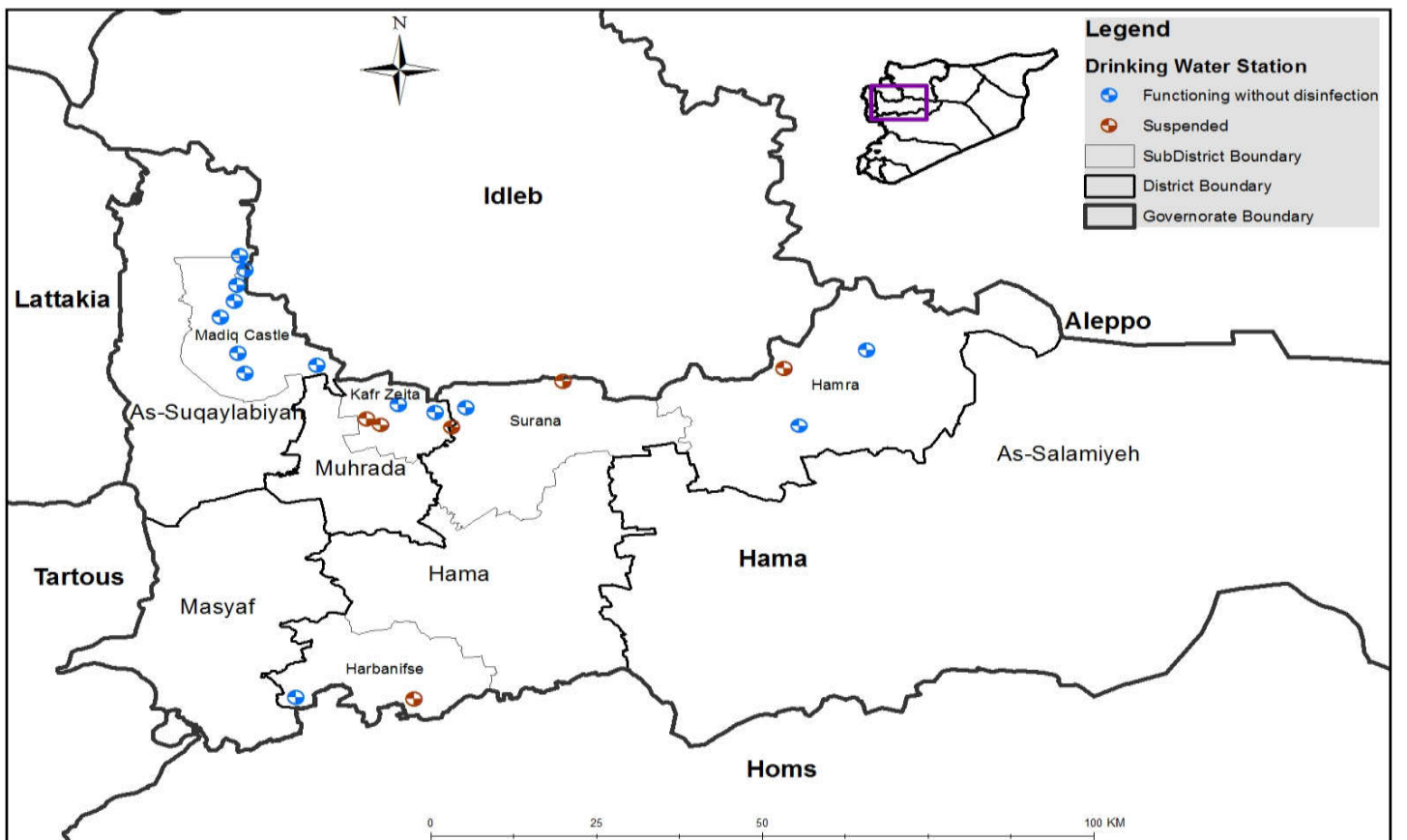
Drinking Water Stations Distribution in Aleppo



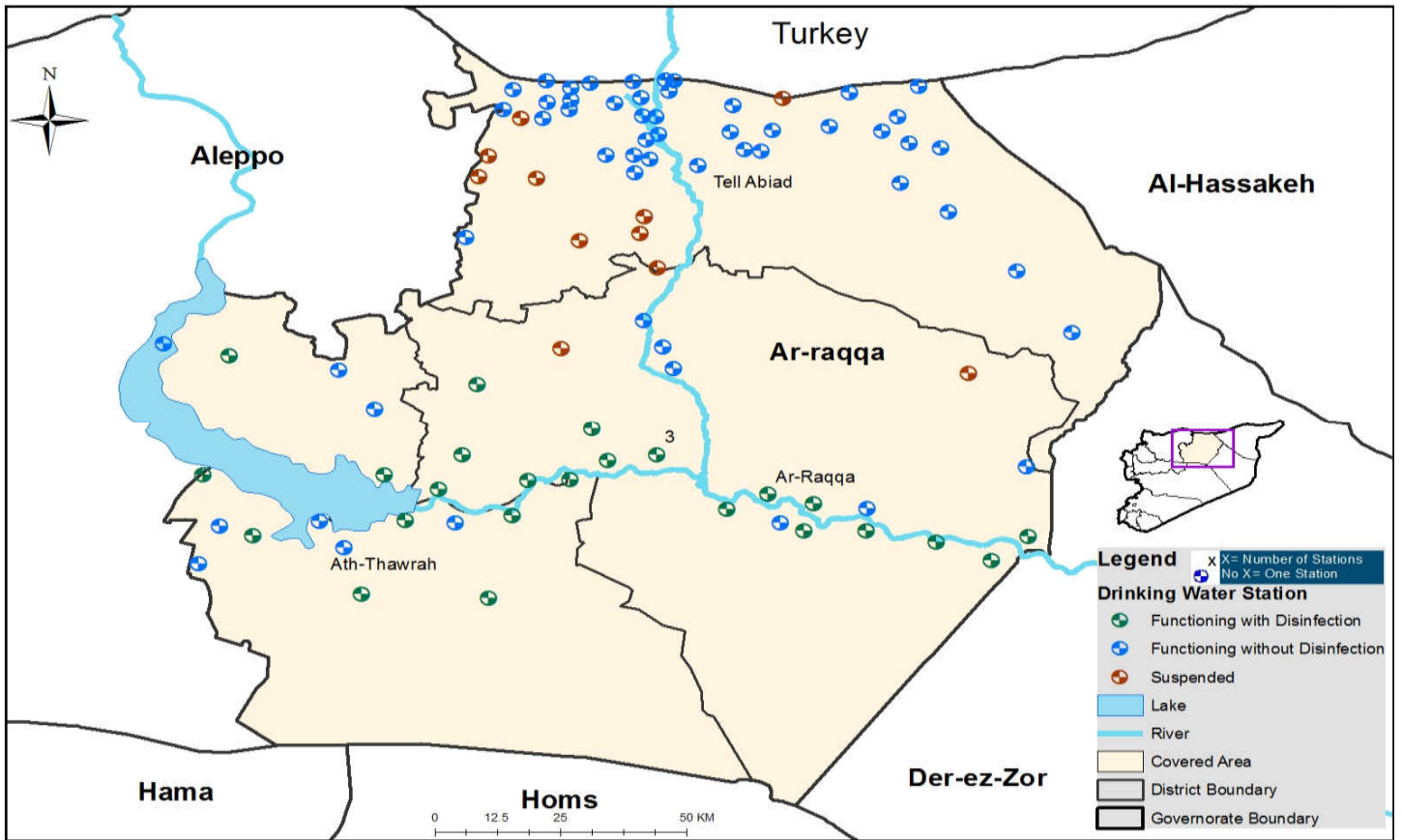
Drinking Water Stations Distribution in Idleb



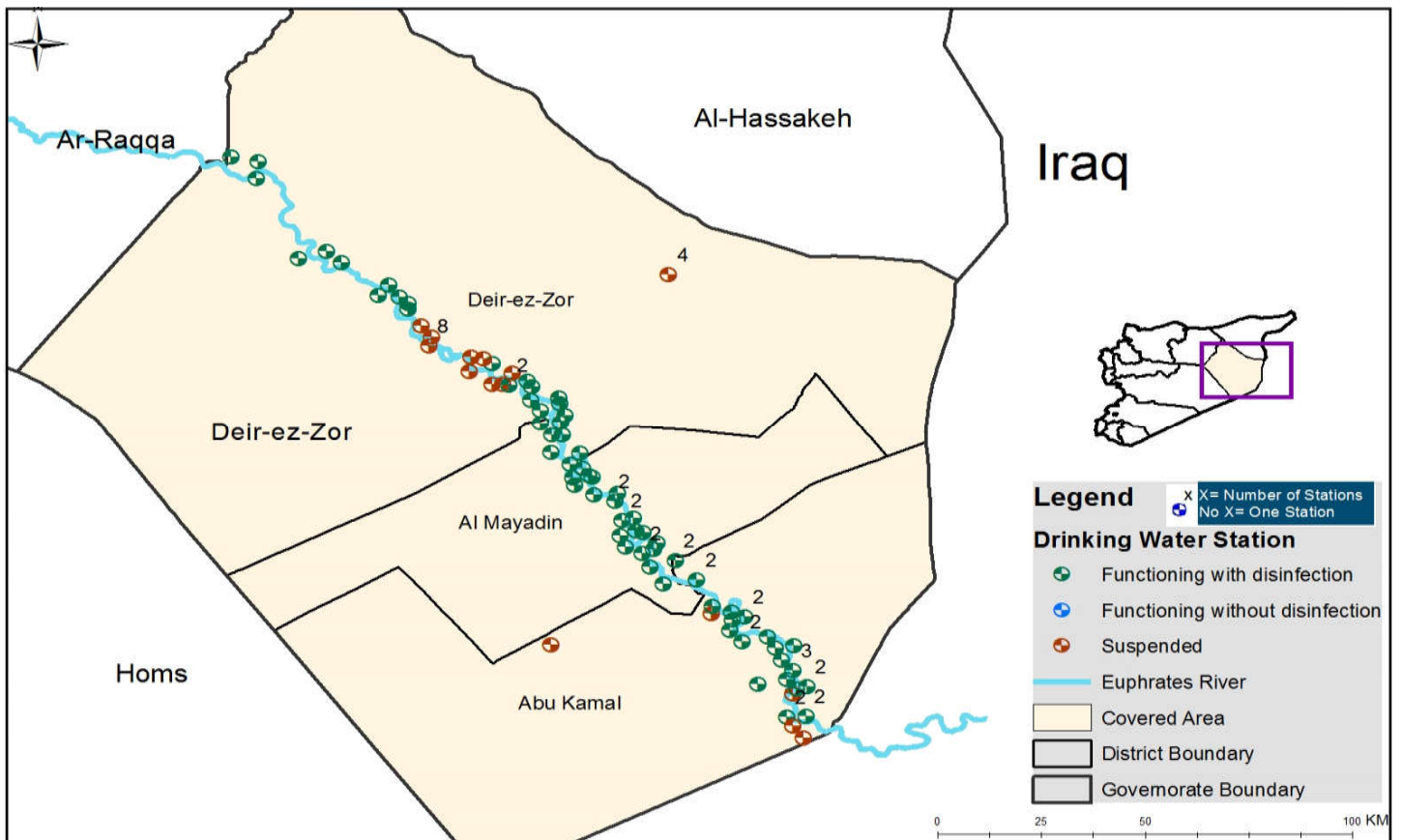
Drinking Water Stations Distribution in Hama



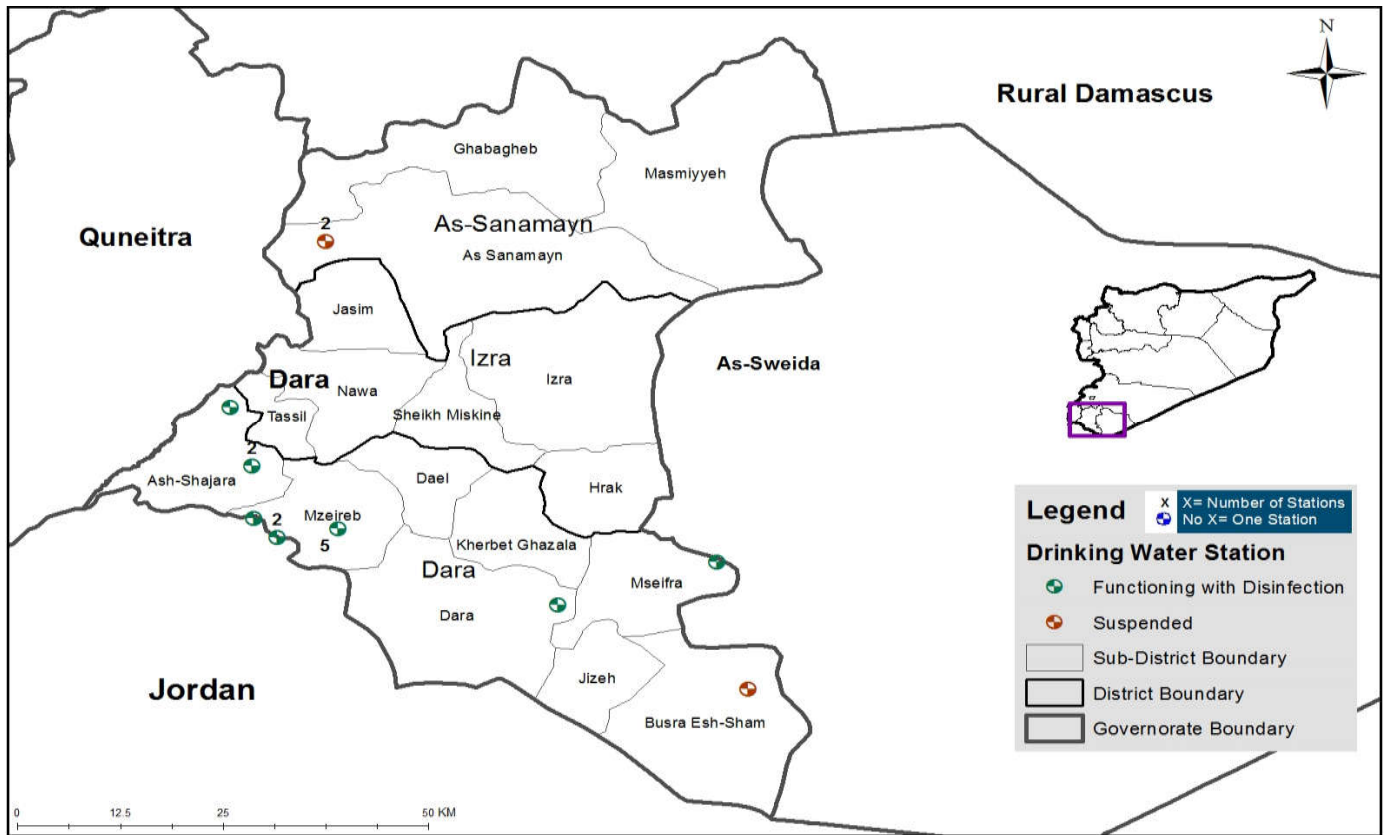
Drinking Water Stations Distribution in Ar-raqqa



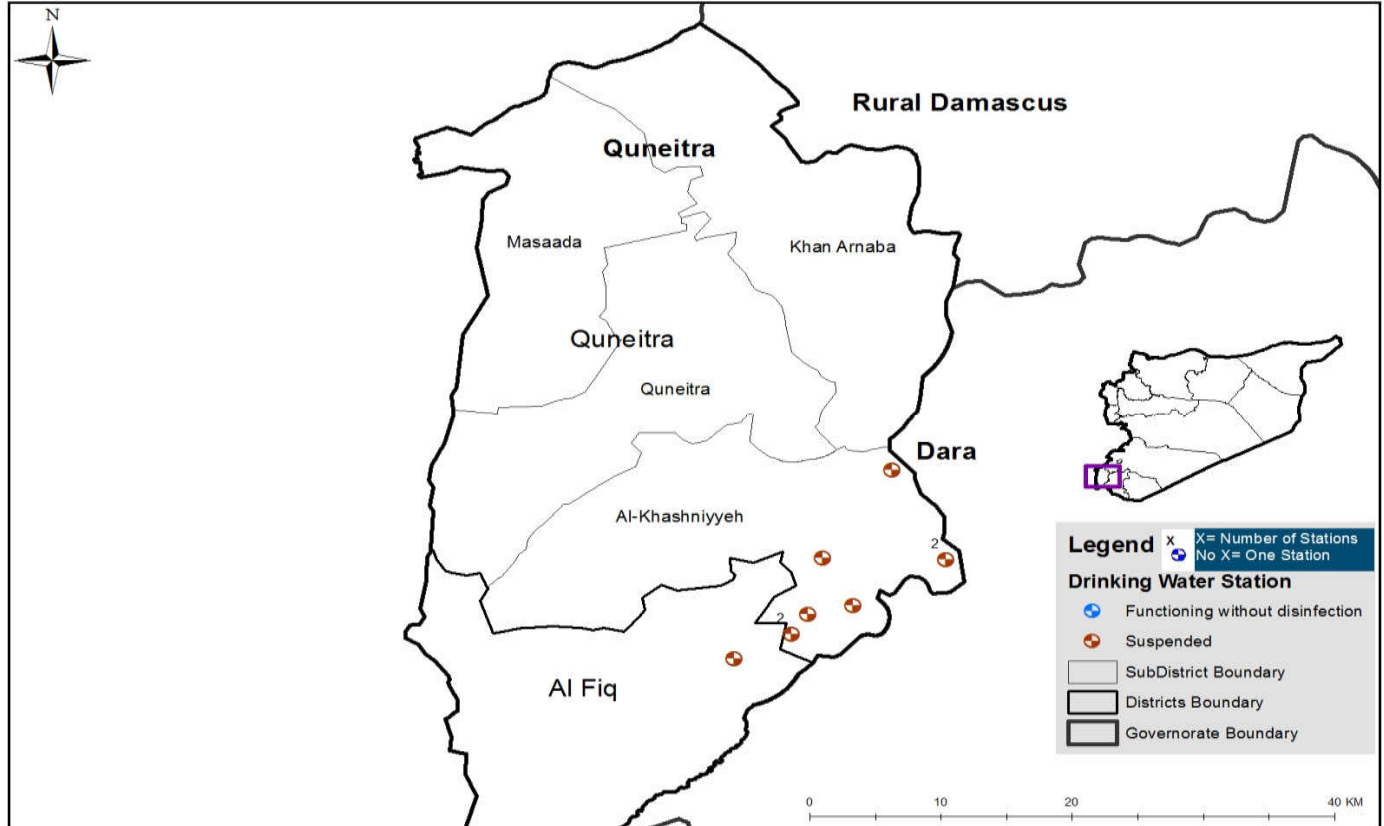
Drinking Water Stations Distribution in Deir-ez-Zor



Drinking Water Stations Distribution in Dara



Drinking Water Stations Distribution in Quneitra



WASH = Water Sanitation and Hygiene

DWS = Drinking Water Station